


KENTUCKY TRANSPORTATION CABINET

SIX YEAR HIGHWAY PLAN FY 1995 - 2000



BRERETON C. JONES
GOVERNOR
COMMONWEALTH OF KENTUCKY

DON C. KELLY, P.E.
SECRETARY
KENTUCKY TRANSPORTATION CABINET

January, 1994



COMMONWEALTH OF KENTUCKY
TRANSPORTATION CABINET
FRANKFORT, KENTUCKY 40622

DON C. KELLY, P.E.
SECRETARY OF TRANSPORTATION

BRERETON C. JONES
GOVERNOR

JERRY D. ANGLIN
DEPUTY SECRETARY
AND
COMMISSIONER OF HIGHWAYS

**TO: Recipients of the Kentucky Transportation Cabinet's Recommended
FY 1995-2000 Six Year Highway Plan**

In accordance with the Kentucky Revised Statutes, Chapters 45 and 176, the Kentucky Transportation Cabinet (KTC) hereby submits its recommended Fiscal Year 1995-2000 Six Year Highway Plan. This document was developed by KTC for the purpose of outlining the major highway improvements planned for both the upcoming biennium and the four-year period immediately thereafter. The projects contained in this document represent the culmination of KTC's planning process which has been on-going since the State Legislature's approval of the 1992 edition of the Six Year Plan.

Based on Governor Jones' FY 1995-1996 Biennial Budget submittal, the Recommended FY 1995-2000 Six Year Plan is fiscally balanced each year by matching anticipated annual funding against estimated project costs. As shown in Figure 1, both federal and state revenue sources have been considered and projections made based on the most reliable financial information available. The relative proportions of federal and state highway funds made available to KTC for major highway projects are displayed in Figure 2. As evidenced by this graph, state funds comprise almost one-half of the total dollars expected to be made available for major highway improvements in Kentucky between 1995 and the Year 2000.

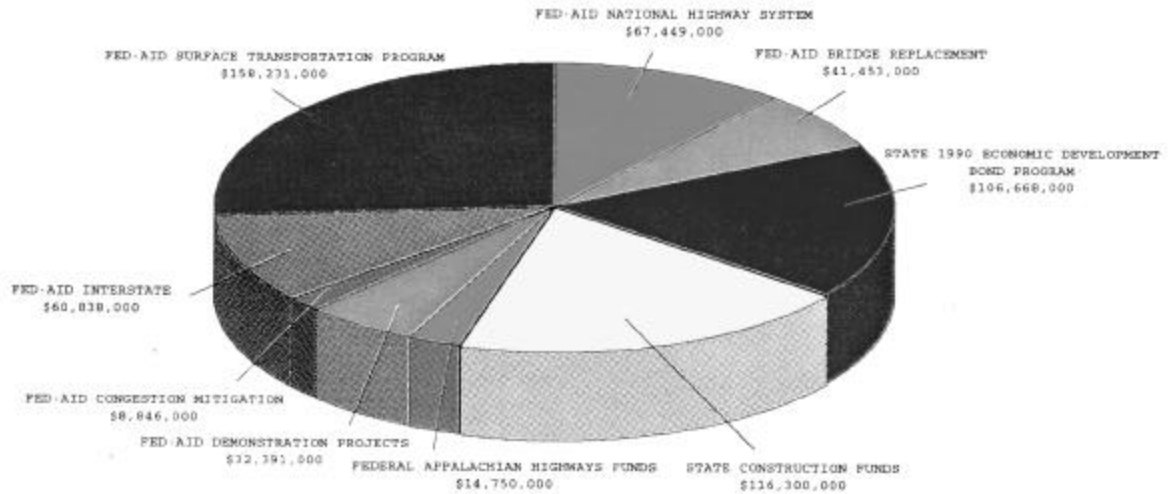
The 1994 edition of the Six Year Plan has been developed with the expectation that future federal and state revenues will continue to show marginal rates of growth. Certainly, reductions in state fund appropriations or failure by Congress to fully fund the Federal Intermodal Surface Transportation Efficiency Act of 1991 (ISTEA) will result in a corresponding reduction in KTC's ability to deliver all Six Year Plan projects on time. Nevertheless, I am excited about the planned improvements to Kentucky's highway system and the accompanying economic opportunities that these improvements will provide to all regions of the Commonwealth. Governor Jones and I are proud to submit the Transportation Cabinet's Recommended FY 1995-2000 Six Year Highway Plan to the General Assembly, and fully recommend legislative approval of this document.

Sincerely,

A handwritten signature in black ink that reads "Don C. Kelly".

Don C. Kelly, P. E.
Secretary of Transportation

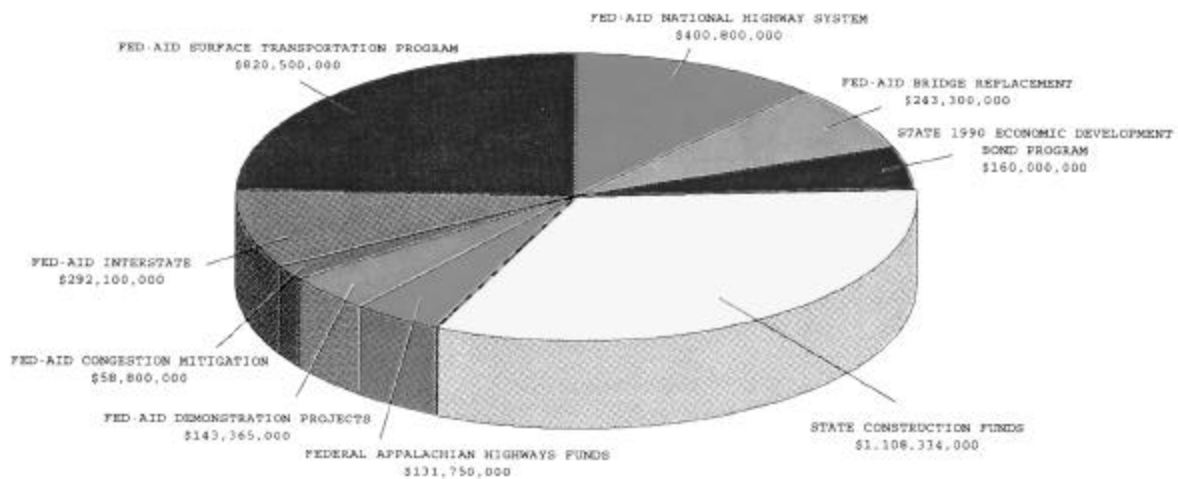
FY 1994 FEDERAL-AID AND STATE HIGHWAY CONSTRUCTION PROGRAM FUNDING LEVELS



TOTAL FY 1994 PROGRAM= \$607.0 MILLION

NOTE: FEDERAL-AID FUNDING LEVELS INCLUDE STATE MATCHING FUND COMPONENT

FY 1995-FY 2000 TOTAL FEDERAL-AID AND STATE HIGHWAY CONSTRUCTION PROGRAM ANTICIPATED FUNDING LEVELS



TOTAL SIX YEAR PROGRAM= \$3.35 BILLION

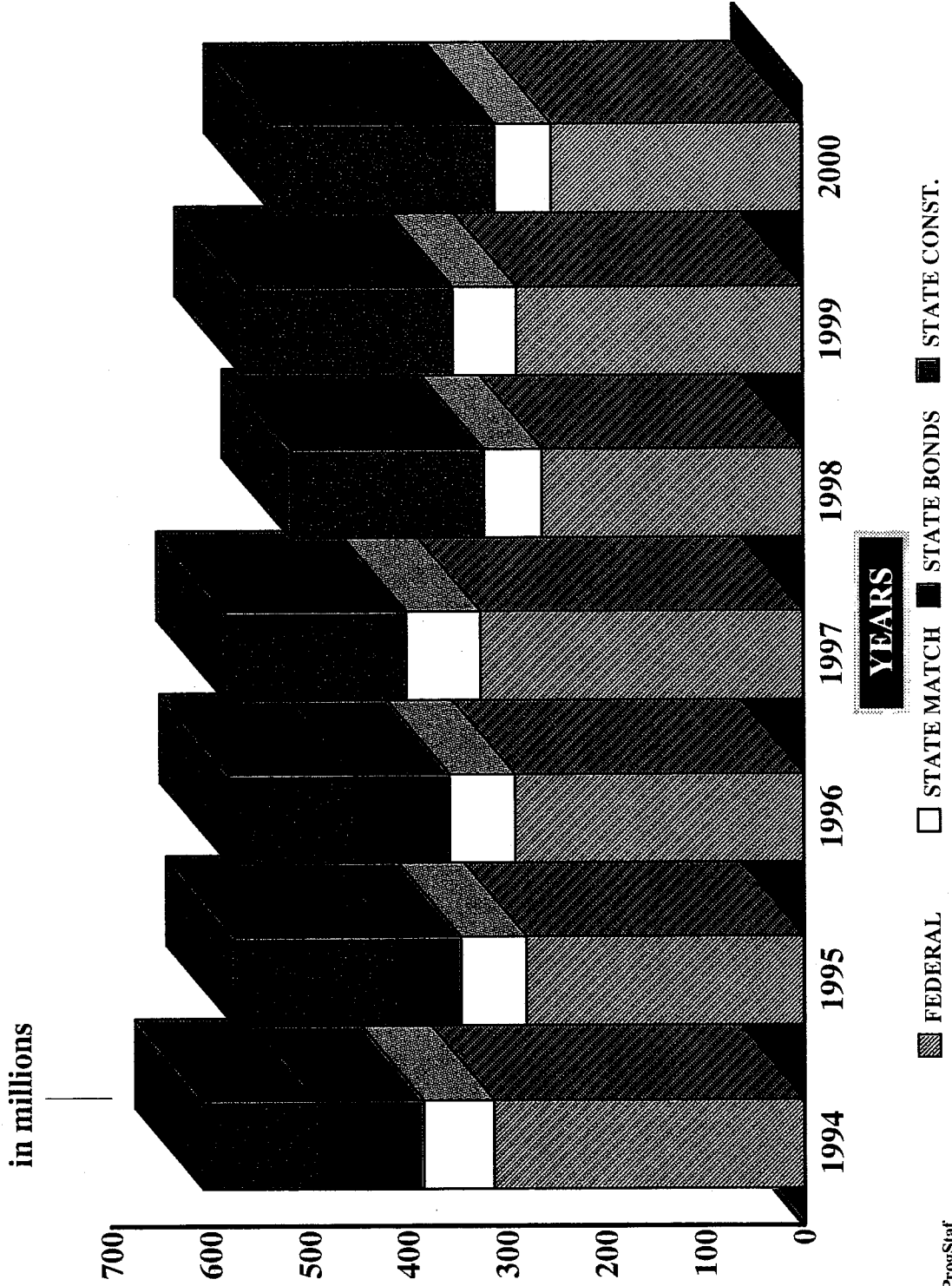
NOTE: FEDERAL-AID FUNDING LEVELS INCLUDE STATE MATCHING FUND COMPONENT

FIGURE 1

FEDERAL AND STATE HIGHWAY FUNDING LEVELS

FROM 1994 THRU 2000

(AS ESTIMATED BY THE KENTUCKY TRANSPORTATION CABINET)



RECOMMENDED

**FY 1995 - FY 2000
Six Year Highway Plan**

**KEY TO INTERPRETING INFORMATION PRESENTED
FOR RECOMMENDED FY 1995-2000 SIX YEAR PLAN PROJECTS**

- COUNTY** -- Name of appropriate county or counties in which the project is located.
- ITEM NO.** -- Kentucky Transportation Cabinet project identification number.
- ROUTE** -- Name of route on which project is located.
- FUNDING** -- Type of funds to be utilized for the project, abbreviated as follows:
- | | |
|-------------------------------------|-------------------------------------|
| APD--Fed. Appalachian Development | NH --Fed. Natl. Highway System |
| BP --State Bond Program | RRS--Fed. Railroad Separation |
| BRA--Fed. Bridge Acceleration | S --Fed. Secondary System |
| BRO--Fed. Br. Repl. on Fed. System | SAF--Federal Safety |
| BRZ--Fed. Br. Repl. Off Fed. System | SLO--Fed. Surf. Transp.; Louisville |
| CM --Fed. Congestion Mitigation | SLX--Fed. Surf. Transp.; Lexington |
| I --Federal Interstate | SNK--Fed. Surf. Transp.; N. KY |
| IM --Federal Interstate Maint. | SP --State Project |
| KYD--KY Federal Demonstration | STP--Fed. Surf. Transp.; Any Area |
| MLI--Federal Urban; Louisville | TE --Fed. Transp. Enhancement |
| MLO--Fed. Urban; Jefferson Co. | |
- PHASE** -- Stage of project development:
- D--Design Phase
R--Right-Of-Way Acquisition Phase
U--Utility Relocation Phase
C--Construction Phase
- YEAR** -- Anticipated Fiscal Year during which indicated phase will commence (Example: for State projects, Fiscal Year 1995 begins July 1, 1994, and runs thru June 30, 1995. For Federal-Aid projects, Fiscal Year 1995 begins October 1, 1994, and runs thru September 30, 1995.)
- AMOUNT** -- Phase Cost or Total Cost in 1994 Dollars.

KENTUCKY TRANSPORTATION CABINET
SIX YEAR HIGHWAY PLAN
FY-1995 THRU FY-2000

COUNTY	ITEM NO.	ROUTE	LENGTH	DESCRIPTION	FUNDING-PHASE	YEAR	AMOUNT
ADAIR	08- 158.02	KY-61	2.800	BURKESVILLE-COLUMBIA FR 150' S OF ADAIR CO LINE TO .6 S OF HARRODS FORK SCOPE: MAJOR WIDENING	FUNDING PHASE STP D STP R STP U STP C	YEAR FY-94 FY-94 FY-97	AMOUNT 1,035,000 388,000 5,256,000 TOTAL= 6,679,000
ADAIR	08- 158.03	KY-61	3.000	BURKESVILLE-COLUMBIA FR .6 S OF HARRODS FORK TO SPARKSVILLE SCOPE: MAJOR WIDENING	FUNDING PHASE STP D STP R STP U STP C	YEAR FY-94 FY-94 FY-96	AMOUNT 1,157,000 510,000 4,720,000 TOTAL= 6,387,000
ADAIR	08- 159.00	KY-55	5.300	WESTERN BYPASS OF COLUMBIA SCOPE: NEW ROUTE	FUNDING PHASE STP D STP R STP U STP C	YEAR FY-97 FY-98 FY-00	AMOUNT 3,250,000 900,000 11,925,000 TOTAL= 16,075,000
ALLEN	03- 146.10	US-231	4.200	FR DRY RIDGE RD. TO US-231 & US-31E I-SECTION (G&D) SCOPE: RELOCATION-(G&D)	FUNDING PHASE STP D STP R STP U STP C	YEAR FY-94 FY-97 FY-97 FY-99	AMOUNT 1,000,000 2,300,000 340,000 5,500,000 TOTAL= 9,140,000
ALLEN	03- 146.11	US-231	4.200	FR DRY RIDGE ROAD TO US-231 & US-31E I-SECTION (SURFACE) SCOPE: RELOCATION-(SURFACE)	FUNDING PHASE STP D STP R STP U STP C	YEAR FY-00	AMOUNT 3,500,000 TOTAL= 3,500,000
ALLEN	03- 146.40	US-231	4.700	FR ALLEN-WARREN CO. LINE TO DRY RIDGE ROAD SCOPE: RELOCATION	FUNDING PHASE SP D R U C	YEAR FY-99	AMOUNT 1,100,000 TOTAL= 1,100,000
ALLEN	03-1018.00	CR-1217	0.120	CARTER CHURCH BRIDGE & APPRS AT GARRETT CREEK LOCAL MATCH (C35) SCOPE: BRDG REPLCMT	FUNDING PHASE STP D R U C	YEAR FY-95	AMOUNT 325,000 TOTAL= 325,000
ANDERSON WASH-NELSON	04- 284.00	KY-555	7.000	EXTEND KY-555 FROM BLUEGRASS PKWY N TO KY-248 N OF US-62 SCOPE: PE & ENVIR.	FUNDING PHASE STP D R U C	YEAR FY-94	AMOUNT 500,000 TOTAL= 500,000
ANDERSON WASH-NELSON	04- 284.01	KY-555	5.200	EXTEND KY-555 FROM BLUEGRASS PKWY N TO KY-248 N OF US-62 SCOPE: MAJOR WIDENING	FUNDING PHASE STP D STP R STP U STP C	YEAR FY-98 FY-00 FY-00	AMOUNT 450,000 1,000,000 500,000 TOTAL= 1,950,000
ANDERSON	07- 304.00	US-127	0.000	RECONSTRUCT US-127/ BLUEGRASS PKWY I-CHANGE SCOPE: PE & ENVIR	FUNDING PHASE SP D R U C	YEAR FY-97	AMOUNT 500,000 TOTAL= 500,000
ANDERSON	07- 304.01	US-127	0.000	RECONSTRUCT US-127/ BLUEGRASS PKWY I-CHANGE SCOPE: RECONSTRUCTION	FUNDING PHASE SP D SP R SP U SP C	YEAR FY-99 FY-00 FY-00	AMOUNT 500,000 1,500,000 1,000,000 TOTAL= 3,000,000
ANDERSON	07- 333.00	KY-151	4.000	FROM US-127 TO ANDERSON COUNTY LINE SCOPE: RECONSTRUCTION	FUNDING PHASE SP D SP R SP U SP C	YEAR FY-96 FY-98 FY-98 FY-00	AMOUNT 300,000 1,250,000 850,000 6,500,000 TOTAL= 8,900,000

KENTUCKY TRANSPORTATION CABINET
SIX YEAR HIGHWAY PLAN
FY-1995 THRU FY-2000

COUNTY	ITEM NO.	ROUTE	LENGTH	DESCRIPTION	FUNDING-SCHEDULING INFORMATION
ANDERSON	07-1007.00	KY-44	0.100	REPLACE BRIDGE OVER HAMMOND CREEK 3.6 FR WCL OF LAWRENCEBURG (B25) SCOPE: BRDG REPLCMT	FUNDING PHASE YEAR AMOUNT D BRO R FY-94 30,000 BRO U FY-94 80,000 BRO C FY-94 650,000 TOTAL= 760,000
ANDERSON	07-1008.00	US-62	0.100	BRIDGE & APPRS OVER FOX CREEK .035 E OF FOX CREEK ROAD (B13) SCOPE: BRDG REPLCMT	FUNDING PHASE YEAR AMOUNT D BRO R FY-94 65,000 BRO U FY-94 80,000 BRO C FY-96 380,000 TOTAL= 525,000
ANDERSON	07-1067.00	CR-1100	0.100	ANDERSON CITY ROAD BR & APPRS OVER SALT RIVER .5 S OF KY-44 (C6) SCOPE: BRDG REPLCMT	FUNDING PHASE YEAR AMOUNT BRZ D FY-94 50,000 BRZ R FY-96 50,000 BRZ U FY-96 50,000 BRZ C FY-99 400,000 TOTAL= 550,000
BALLARD	01- 264.00	US-51	0.300	TRUCK LANE OVER FORT JEFFERSON HILL S OF WICKLIFFE SCOPE: SAFETY	FUNDING PHASE YEAR AMOUNT D R U SP C FY-95 154,000 TOTAL= 154,000
BALLARD	01-1034.00	US-51	0.800	WICKLIFFE-CAIRO BRIDGE & APPRS OVER WILLOW SLOUGH (MP 4.262) (B19) SCOPE: BRDG REPLCMT	FUNDING PHASE YEAR AMOUNT D BRO R FY-95 100,000 BRO U FY-95 100,000 BRO C FY-95 9,250,000 TOTAL= 9,450,000
BALLARD	01-1066.00	US-60	0.100	WICKLIFFE-PADUCAH BR & APPRS OVER W FORK OF HUMPHREY CREEK .40 W OF JCT KY-802 (B7) SCOPE: BRDG REPLCMT	FUNDING PHASE YEAR AMOUNT D BRO R FY-94 100,000 BRO U FY-94 250,000 BRO C FY-98 500,000 TOTAL= 850,000
BARREN	03- 192.00		3.400	OUTER LOOP FR US-31E TO KY-90/CUMBERLAND PKWY SCOPE: PE & ENVIR	FUNDING PHASE YEAR AMOUNT SP D FY-95 400,000 R U C TOTAL= 400,000
BARREN	03- 192.01		3.400	OUTER LOOP FR US-31E TO KY-90/CUMBERLAND PKWY SCOPE: NEW ROUTE	FUNDING PHASE YEAR AMOUNT SP D FY-98 350,000 SP R FY-00 1,750,000 SP U FY-00 1,000,000 C TOTAL= 3,100,000
BARREN	03- 193.00		2.800	OUTER LOOP FROM US-68 W NEAR DONNELLY RD. TO US-31E N OF GLASGOW SCOPE: PE & ENVIR	FUNDING PHASE YEAR AMOUNT SP D FY-95 300,000 R U C TOTAL= 300,000
BARREN	03- 193.01		2.800	OUTER LOOP FROM US-68 W NEAR DONNELLY RD. TO US-31E NORTH OF GLASGOW SCOPE: NEW ROUTE	FUNDING PHASE YEAR AMOUNT SP D FY-97 300,000 SP R FY-98 1,000,000 SP U FY-98 750,000 SP C FY-00 8,000,000 TOTAL= 10,050,000
BARREN	03-1045.00	KY-63	0.100	GLASGOW-TOMPKINSVILLE BR & APPRS AT BOYDS CREEK 2.0 S OF CUMBERLAND PARKWAY (REHAB) (B14) SCOPE: REHABILITATION	FUNDING PHASE YEAR AMOUNT BRO D FY-95 20,000 R U BRO C FY-96 150,000 TOTAL= 170,000
BATH	09- 121.10	KY-11	6.200	FR 1.2 S OF KY-36 TO 1.8 S OF LICKING RIVER BRIDGE TO NEAR CHANDLER ROAD SCOPE: MAJOR WIDENING	FUNDING PHASE YEAR AMOUNT STP D FY-95 725,000 R U C TOTAL= 725,000

KENTUCKY TRANSPORTATION CABINET
SIX YEAR HIGHWAY PLAN
FY-1995 THRU FY-2000

COUNTY	ITEM NO.	ROUTE	LENGTH	DESCRIPTION	FUNDING-SCHEDULING INFORMATION
BATH	09- 121.11	KY-11	6.200	FR 1.2 S OF KY-36 TO 1.8 S OF LICKING RIVER BRIDGE TO NEAR CHANDLER ROAD SCOPE: MAJOR WIDENING	FUNDING PHASE YEAR AMOUNT D SP R FY-98 2,000,000 SP U FY-98 1,000,000 SP C FY-00 10,000,000 TOTAL= 13,000,000
BATH	09- 121.12	KY-11	5.800	FROM 1.0 S OF MONTGOMERY CO. LINE TO 1.2 S OF KY-36 SCOPE: MAJOR WIDENING	FUNDING PHASE YEAR AMOUNT D FY-95 950,000 STP R FY-98 2,000,000 STP U FY-98 1,500,000 STP C FY-00 10,500,000 TOTAL= 14,950,000
BATH	09-1003.00	US-60	0.100	BRIDGE & APPRS OVER FLAT CREEK .58 E OF MONTGOMERY COUNTY LINE (B25) SCOPE: BRDG REPLCMT	FUNDING PHASE YEAR AMOUNT D BRO R FY-94 50,000 BRO U FY-94 5,000 BRO C FY-96 250,000 TOTAL= 305,000
BATH	09-1004.00	US-60	0.100	BRIDGE & APPRS OVER TRIBUTARY OF SLATE CR. 1.6 W OF JCT. KY-36 (B21) SCOPE: BRDG REPLCMT	FUNDING PHASE YEAR AMOUNT D BRO R FY-94 60,000 BRO U FY-94 70,000 BRO C FY-96 225,000 TOTAL= 355,000
BATH	09-1006.00	US-60	0.100	BRIDGE & APPRS OVER HURRICANE CREEK 1.9 & 2.2 W OF JCT. KY-36 (B22) (B23) SCOPE: BRDG REPLCMT	FUNDING PHASE YEAR AMOUNT D BRO R FY-94 165,000 BRO U FY-94 115,000 BRO C FY-96 785,000 TOTAL= 1,065,000
BELL	11- 57.00	US-119	0.000	CUT SLOPE REVISION ON US-119 NEAR VARILLA SCOPE: PE & ENVIR.	FUNDING PHASE YEAR AMOUNT NH D FY-99 200,000 R U C TOTAL= 200,000
BELL	11-1008.00	KY-516	0.100	COLMAR-FERNDAL RD. BRIDGE & APPRS OVER YELLOW CREEK .10 N OF JCT. KY-188 (B56) SCOPE: BRDG REPLCMT	FUNDING PHASE YEAR AMOUNT D R U BRX C FY-95 365,000 TOTAL= 365,000
BELL	11-1009.00	US-119	0.100	HARLAN ROAD BR & APPRS OVER CUMBERLAND RIVER, L&N R.R. .02 E OF KY-25E AT PINEVILLE (B15) SCOPE: BRDG REHAB	FUNDING PHASE YEAR AMOUNT BRO D FY-94 75,000 BRO R FY-96 285,000 BRO U FY-96 150,000 BRO C FY-99 2,235,000 TOTAL= 2,745,000
BELL	11-1033.00	KY-2013	0.100	JENSON-KETTLE ISLAND BR & APPRS OVER STRAIGHT CREEK .1 N OF KY-221 (B52) SCOPE: BRDG REPLCMT	FUNDING PHASE YEAR AMOUNT BRZ D FY-95 100,000 BRZ R FY-96 70,000 BRZ U FY-96 75,000 BRZ C FY-99 450,000 TOTAL= 695,000
BELL	11-1034.00	KY-988	0.100	BEAR-CUBBAGE BR & APPRS OVER CLEAR FORK CREEK .1 N OF KY-217 (B61) SCOPE: BRDG REPLCMT	FUNDING PHASE YEAR AMOUNT D BRZ R FY-97 40,000 BRZ U FY-97 25,000 C TOTAL= 65,000
BELL	11-1044.00	CR-1212	0.100	LANGLEY BRANCH ROAD BR & APPR AT BENNETTS FORK .10 SE OF KY-186 (C31)-"III" SCOPE: BRDG REPLCMT	FUNDING PHASE YEAR AMOUNT D BRZ R FY-97 80,000 BRZ U FY-97 60,000 BRZ C FY-00 250,000 TOTAL= 390,000
BOONE GRANT KENTON	06- 16.00	I-75	5.000	LEXINGTON-COVINGTON FR KY-338 I-CHANGE TO BOONE-KENTON CO. LINE SCOPE: MAJOR WIDENING	FUNDING PHASE YEAR AMOUNT D R U NH C FY-97 7,000,000 TOTAL= 7,000,000

KENTUCKY TRANSPORTATION CABINET
SIX YEAR HIGHWAY PLAN
FY-1995 THRU FY-2000

COUNTY	ITEM NO.	ROUTE	LENGTH	DESCRIPTION	FUNDING-SCHEDULING INFORMATION
BOONE GRANT KENTON	06- 16.20	I-75	6.000	LEXINGTON-COVINGTON BOONE-KENTON CO. LINE THRU KY-491 I-CH SCOPE: RESTN REHAB	FUNDING PHASE YEAR AMOUNT D R U C NH C FY-97 7,470,000 TOTAL= 7,470,000
BOONE GRANT-KENTON	06- 16.21	I-75	6.000	LEXINGTON-COVINGTON FR BOONE-KENTON CO. LINE THRU KY-491 I-CH SCOPE: RESTN REHAB	FUNDING PHASE YEAR AMOUNT D R U C IM C FY-97 830,000 TOTAL= 830,000
BOONE	06- 64.01	US-42	2.400	UNION-FLORENCE ROAD RECONSTRUCT US-42 FR KY-536 AT UNION NE TO URBAN BOUNDARY SCOPE: MAJOR WIDENING	FUNDING PHASE YEAR AMOUNT D R U C STP R FY-98 4,500,000 STP U FY-98 1,550,000 STP C FY-00 8,000,000 TOTAL= 14,050,000
BOONE	06- 133.00	US-25	0.100	WILLIAMSTOWN-FLORENCE BRIDGE & APPROACHES AT SOUTHERN R.R. AT SECL LIMITS OF WALTON (B1) SCOPE: BRDG REPLCMT	FUNDING PHASE YEAR AMOUNT D R U C BRO C FY-94 1,977,000 TOTAL= 1,977,000
BOONE KENTON-CAMPB	06- 160.00	I-75	0.000	OKI FREEWAY SERVICE PATROL FOR NORTHERN KY. SCOPE: CONGEST. MITIGATION	FUNDING PHASE YEAR AMOUNT D R U C CM C FY-94 131,000 TOTAL= 131,000
BOONE KENTON-CAMPB	06- 160.10	I-75	0.000	OKI FREEWAY SERVICE PATROL FOR NORTHERN KY. SCOPE: CONGEST. MITIGATION	FUNDING PHASE YEAR AMOUNT D R U C CM C FY-95 145,000 TOTAL= 145,000
BOONE	06- 182.00	KY-18	0.150	CONSTRUCT LEFT TURN LANE IN EXISTING MEDIAN ON KY-18 AT LIMABURG RD (KY3168) SCOPE: CONGEST. MITIGATION	FUNDING PHASE YEAR AMOUNT D R U C CM R FY-94 20,000 CM C FY-94 100,000 TOTAL= 120,000
BOONE	06- 222.01	KY-842	2.225	FROM US-42 TO KY-18 AT HOUSTON ROAD (HOPEFUL ROAD) SCOPE: MAJOR WIDENING	FUNDING PHASE YEAR AMOUNT D R U C SP C FY-95 5,000,000 TOTAL= 5,000,000
BOONE	06- 223.00	KY-338	3.060	BIG BONE ROAD FR US-42 TO BIG BONE PARK SCOPE: RESTN REHAB	FUNDING PHASE YEAR AMOUNT D R U C SP R FY-94 20,000 SP U FY-95 50,000 SP C FY-95 2,800,000 TOTAL= 2,870,000
BOONE	06- 237.00	KY-842	1.140	WIDEN HOUSTON ROAD FR TURFWAY RD. TO KY-18 SCOPE: MAJOR WIDENING	FUNDING PHASE YEAR AMOUNT D R U C SNK R FY-95 550,000 SNK U FY-95 1,000,000 TOTAL= 1,550,000
BOONE	06- 237.01	KY-842	1.140	WIDEN HOUSTON ROAD FR TURFWAY RD. TO KY-18 SCOPE: MAJOR WIDENING	FUNDING PHASE YEAR AMOUNT D R U C SP C FY-97 5,000,000 TOTAL= 5,000,000
BOONE	06- 260.00		0.700	CONNECTOR FR MT. ZION RD. N TO KY-842 SCOPE: NEW ROUTE	FUNDING PHASE YEAR AMOUNT D R U C SP D FY-95 70,000 SP R FY-95 900,000 SP U FY-95 13,000 SP C FY-96 1,400,000 TOTAL= 2,383,000

KENTUCKY TRANSPORTATION CABINET
SIX YEAR HIGHWAY PLAN
FY-1995 THRU FY-2000

COUNTY	ITEM NO.	ROUTE	LENGTH	DESCRIPTION	FUNDING PHASE	YEAR	AMOUNT
BOONE	06- 316.00	KY-1017	1.400	WIDEN TURFWAY RD FR US-25 TO KY-717 NEAR TURFWAY PARK SCOPE: PE & ENVIR.	SP D R U C	FY-99	400,000 TOTAL= 400,000
BOONE	06- 316.01	KY-1017	1.400	WIDEN TURFWAY RD FR US-25 TO KY-717 NEAR TURFWAY PARK SCOPE: MAJOR WIDENING	SP D R U C	FY-00	500,000 TOTAL= 500,000
BOONE	06-1031.00	KY-536	0.100	UNION-MT. ZION BR & APPRS S FORK GUNPOWDER CREEK 1.7 E OF US-42 & US-127 (869) SCOPE: BRDG REPLCMT	BRX BRX BRX BRX	FY-94 FY-97 FY-97 FY-99	150,000 250,000 150,000 800,000 TOTAL= 1,350,000
BOONE KENTON CAMPBELL	06- 328.00	VARIOUS	0.000	VARIOUS NORTHERN KENTUCKY AREA CMAQ FUNDED PROJECTS SCOPE: CONGEST. MITIGATION	D R U C CM	FY-97	1,000,000 TOTAL= 1,000,000
BOONE KENTON CAMPBELL	06- 329.00	VARIOUS	0.000	VARIOUS NORTHERN KENTUCKY AREA CMAQ PROJECTS SCOPE: CONGEST. MITIGATION	D R U C CM	FY-98	1,000,000 TOTAL= 1,000,000
BOONE KENTON CAMPBELL	06- 330.00	VARIOUS	0.000	VARIOUS NORTHERN KENTUCKY AREA CMAQ FUNDED PROJECTS SCOPE: CONGEST. MITIGATION	D R U C CM	FY-99	1,000,000 TOTAL= 1,000,000
BOONE KENTON CAMPBELL	06- 331.00	VARIOUS	0.000	VARIOUS NORTHERN KENTUCKY AREA CMAQ FUNDED PROJECTS SCOPE: CONGEST. MITIGATION	D R U C CM	FY-00	1,700,000 TOTAL= 1,700,000
BOONE KENTON CAMPBELL	06-1022.00		0.000	INTERSTATE TRAFFIC MANAGEMENT PROGRAM (FACILITIES CONSTRUCT ION) SCOPE: CONGEST. MITIGATION	CM D R U C CM	FY-94 FY-95	1,500,000 4,700,000 TOTAL= 6,200,000
BOONE-KENTON CAMPBELL	06- 31.00	I-275	0.000	REPLACE & OVERLAY SIGNS FR INDIANA STATE LINE TO KY-212 I-CH & FR W OF I-75 I-CH TO US-42 I-CH SCOPE: SIGNING	D R U C IM	FY-94	335,000 TOTAL= 335,000
BOONE-KENTON CAMPBELL	06- 31.10	I-275	0.000	REPLACE & OVERLAY SIGNS FR US-42 TO THE OHIO STATE LINE SCOPE: SIGNING	D R U C IM	FY-94	615,000 TOTAL= 615,000
BOONE-KENTON CAMPBELL	06-1017.00		0.000	NORTHERN KY. RIDESHARE PROGRAM & PLANNING SCOPE: CONGEST. MITIGATION	D R U C CM	FY-94	106,000 TOTAL= 106,000
BOONE-KENTON CAMPBELL	06-1018.00		0.000	NORTHERN KY. RIDESHARE PROGRAM & PLANNING SCOPE: CONGEST. MITIGATION	D R U C CM	FY-95	100,000 TOTAL= 100,000

KENTUCKY TRANSPORTATION CABINET
SIX YEAR HIGHWAY PLAN
FY-1995 THRU FY-2000

COUNTY	ITEM NO.	ROUTE	LENGTH	DESCRIPTION	FUNDING-SCHEDULING INFORMATION
BOONE-KENTON CAMPBELL	06-1019.00		0.000	NORTHERN KY. RIDESHARE PROGRAM & PLANNING SCOPE: CONGEST. MITIGATION	FUNDING PHASE YEAR AMOUNT D R U C CM C FY-96 100,000 TOTAL= 100,000
BOONE-KENTON CAMPBELL	06-1020.00		0.000	NORTHERN KY. RIDESHARE PROGRAM & PLANNING SCOPE: CONGEST. MITIGATION	FUNDING PHASE YEAR AMOUNT D R U C CM C FY-97 100,000 TOTAL= 100,000
BOONE-KENTON CAMPBELL	06-1021.00		0.000	NORTHERN KY. RIDESHARE PROGRAM & PLANNING SCOPE: CONGEST. MITIGATION	FUNDING PHASE YEAR AMOUNT D R U C CM C FY-98 100,000 TOTAL= 100,000
BOONE-KENTON CAMPBELL	06-1033.00		0.000	NORTHERN KY. RIDESHARE PROGRAM & PLANNING SCOPE: CONGEST. MITIGATION	FUNDING PHASE YEAR AMOUNT D R U C CM C FY-99 100,000 TOTAL= 100,000
BOONE-KENTON CAMPBELL	06-1034.00		0.000	NORTHERN KY. RIDESHARE PROGRAM & PLANNING SCOPE: CONGEST. MITIGATION	FUNDING PHASE YEAR AMOUNT D R U C CM C FY-00 100,000 TOTAL= 100,000
BOURBON NICHOLAS	07- 310.00	US-68	12.300	RECONSTRUCT FR PARIS BYPASS TO KY-32 AT CARLISLE SCOPE: PE & ENVIR.	FUNDING PHASE YEAR AMOUNT NH D R U C FY-95 1,200,000 TOTAL= 1,200,000
BOURBON NICHOLAS	07- 310.01	US-68	12.300	RECONSTRUCT FR PARIS BYPASS TO KY-32 AT CARLISLE SCOPE: MAJOR WIDENING	FUNDING PHASE YEAR AMOUNT NH D R U C FY-97 1,000,000 FY-99 4,500,000 FY-99 3,000,000 TOTAL= 8,500,000
BOURBON	07-1000.00	US-460	0.100	BRIDGE & APPRS OVER MCDOWELLS RUN CREEK 1.76 E OF KY-537 (B16) SCOPE: BRDG REPLCMT	FUNDING PHASE YEAR AMOUNT D R U C BRO R FY-94 50,000 BRO U FY-94 35,000 BRO C FY-96 235,000 TOTAL= 320,000
BOURBON	07-1003.00	US-460	0.100	BRIDGE & APPRS OVER ROGERS CREEK .033 W STEELES ROAD (B15) SCOPE: BRDG REPLCMT	FUNDING PHASE YEAR AMOUNT D R U C BRO R FY-94 100,000 BRO U FY-94 75,000 BRO C FY-96 375,000 TOTAL= 550,000
BOURBON	07-1029.00	CR-1118	0.100	PRETTY RUN ROAD BR & APPRS AT CLARK CO. LINE AT STONER CREEK 1.0 SE OF KY-57 (C23) SCOPE: BRDG REPLCMT	FUNDING PHASE YEAR AMOUNT D R U C BRZ R FY-98 50,000 BRZ U FY-98 35,000 TOTAL= 85,000
BOURBON	07-1041.00	CR-1316	0.100	HAWKINS-CUMMINS RD BR & APPRS OVER TOWNSEND CREEK .05 W OF KY-353 (CR47) SCOPE: BRDG REPLCMT	FUNDING PHASE YEAR AMOUNT D R U C BRZ R FY-96 40,000 BRZ U FY-96 30,000 BRZ C FY-99 175,000 TOTAL= 245,000
BOYD	09- 9.00	I-64	0.000	BRIDGE REHAB @ KY/W. VA. STATE LINE SCOPE: RESTN REHAB	FUNDING PHASE YEAR AMOUNT D R U C NH C FY-97 1,600,000 TOTAL= 1,600,000

KENTUCKY TRANSPORTATION CABINET
SIX YEAR HIGHWAY PLAN
FY-1995 THRU FY-2000

COUNTY	ITEM NO.	ROUTE	LENGTH	DESCRIPTION	FUNDING-SCHEDULING INFORMATION
BOYD	09- 140.00	KY-168	0.470	RECONSTRUCT 29TH ST. KY-168 I-SECTION IN ASHLAND SCOPE: CONGEST. MITIGATION	FUNDING PHASE YEAR AMOUNT CM D FY-97 1,000,000 CM R FY-97 350,000 CM U FY-99 800,000 CM C TOTAL= 2,150,000
BOYD	09- 261.01	US-23	8.800	ASHLAND BYPASS FR US-60 TO US-23 AT RACELAND SCOPE: NEW ROUTE	FUNDING PHASE YEAR AMOUNT NH D FY-97 1,400,000 NH R FY-99 8,000,000 NH U FY-00 2,500,000 NH C TOTAL= 11,900,000
BOYD	09- 275.00	US-60	0.700	RECONSTRUCT FR KY-168 TO POLLARD RD. IN ASHLAND SCOPE: MAJOR WIDENING	FUNDING PHASE YEAR AMOUNT STP D FY-98 4,000,000 STP R FY-98 500,000 STP U STP C TOTAL= 4,500,000
BOYD	09- 277.00	US-23	0.100	RECONSTRUCT I-CHANGE AT I-64 NEAR CATLETTSBURG SCOPE: RESTN REHAB	FUNDING PHASE YEAR AMOUNT IM D FY-96 1,000,000 IM R FY-96 350,000 IM U FY-99 12,000,000 IM C TOTAL= 13,350,000
BOYD	09- 285.00	VARIOUS	0.000	VARIOUS ASHLAND AREA CMAQ FUNDED PROJECTS SCOPE: CONGEST. MITIGATION	FUNDING PHASE YEAR AMOUNT CM D CM R CM U CM C FY-97 500,000 TOTAL= 500,000
BOYD	09- 287.00	VARIOUS	0.000	VARIOUS ASHLAND AREA CMAQ FUNDED PROJECTS SCOPE: CONGEST. MITIGATION	FUNDING PHASE YEAR AMOUNT CM D CM R CM U CM C FY-99 500,000 TOTAL= 500,000
BOYD	09- 288.00	VARIOUS	0.000	VARIOUS ASHLAND AREA CMAQ FUNDED PROJECTS SCOPE: CONGEST. MITIGATION	FUNDING PHASE YEAR AMOUNT CM D CM R CM U CM C FY-00 500,000 TOTAL= 500,000
BOYD	09-1002.00	KY-3	0.100	BRIDGE & APPRS OVER LAUREL CREEK AT KY-180 (85) SCOPE: BRDG REPLCMT	FUNDING PHASE YEAR AMOUNT BRO D BRO R FY-95 100,000 BRO U FY-95 120,000 BRO C FY-97 400,000 TOTAL= 620,000
BOYLE	07- 176.00	US-68	4.500	RECONSTRUCT ALONG KY-1894 FR 1.5 E OF MARION CO. EXT NE 4.5 TO S OF PERRYVILLE (SECTIONS 6&7) SCOPE: RELOCATION	FUNDING PHASE YEAR AMOUNT STP D STP R STP U STP C FY-94 6,800,000 TOTAL= 6,800,000
BOYLE	07-1015.00	KY-33	0.100	DANVILLE-BURGIN BR & APPRS OVER SPEARS CREEK .9 S OF SPEARS ROAD (83) SCOPE: BRDG REPLCMT	FUNDING PHASE YEAR AMOUNT BRO D BRO R FY-94 50,000 BRO U FY-94 40,000 BRO C FY-97 200,000 TOTAL= 290,000
BOYLE	07-1070.00	KY-33	0.100	DANVILLE-BURGIN BR & APPRS AT SPEARS CREEK 1.0 N OF KY-2324 (82) SCOPE: BRDG REPLCMT	FUNDING PHASE YEAR AMOUNT BRO D FY-95 75,000 BRO R FY-98 100,000 BRO U FY-98 75,000 BRO C FY-00 300,000 TOTAL= 550,000
BOYLE	07-1081.00	CR-5226	0.100	CURTIS BRANCH ROAD BR & APPRS AT NORTH ROLLING FORK 75' S OF KY-37 (C42) SCOPE: BRDG REPLCMT	FUNDING PHASE YEAR AMOUNT BRZ D BRZ R FY-96 75,000 BRZ U FY-96 75,000 BRZ C FY-00 225,000 TOTAL= 375,000

KENTUCKY TRANSPORTATION CABINET
SIX YEAR HIGHWAY PLAN
FY-1995 THRU FY-2000

COUNTY	ITEM NO.	ROUTE	LENGTH	DESCRIPTION	FUNDING-SCHEDULING INFORMATION
BRACKEN	06- 231.01	KY-1159	0.000	SPOT IMPROVEMENTS BROOKSVILLE TO AA-HWY SCOPE: SAFETY	FUNDING PHASE YEAR AMOUNT SP D FY-96 250,000 SP R FY-98 400,000 SP U FY-98 200,000 SP C FY-99 2,000,000 TOTAL= 2,850,000
BREATHITT	10- 112.00	KY-476	0.120	LOWER GRADE ON KY-476 APPROACH TO HAYS BRANCH RD. (MP10.64 TO MP 10.73) SCOPE: SAFETY	FUNDING PHASE YEAR AMOUNT D SAF R FY-94 45,000 SAF U FY-94 40,000 SAF C FY-94 145,000 TOTAL= 230,000
BREATHITT	10- 270.10	KY-15	11.400	HAZARD-JACKSON FR .5 N OF KY-1110 AT HADDIX TO .4 N OF KY-205 AT VANCELEVE SCOPE: PE & ENVIR	FUNDING PHASE YEAR AMOUNT NH D FY-94 4,600,000 R U C TOTAL= 4,600,000
BREATHITT	10- 270.11	KY-15	11.400	HAZARD-JACKSON FR .5 N OF KY-1110 AT HADDIX TO .4 N OF KY-205 AT VANCELEVE (PHASE-I CONSTRUCTION SCOPE: RELOCATION	FUNDING PHASE YEAR AMOUNT NH D FY-96 2,500,000 R U NH C FY-00 25,000,000 TOTAL= 27,500,000
BREATHITT	10- 270.20	KY-15	11.400	HAZARD-JACKSON FR .5 N OF KY-1110 AT HADDIX TO .4 N OF KY-205 AT VANCELEVE SCOPE: RELOCATION	FUNDING PHASE YEAR AMOUNT D SP R FY-98 5,000,000 SP U FY-98 1,500,000 C TOTAL= 6,500,000
BREATHITT	10- 285.00	KY-15	3.600	HAZARD-JACKSON FR 1.75 S OF KY-476 TO .5 N OF KY-1110 AT HADDIX SCOPE: PE & ENVIR	FUNDING PHASE YEAR AMOUNT NH D FY-97 1,100,000 R U C TOTAL= 1,100,000
BREATHITT	10- 285.01	KY-15	3.600	HAZARD-JACKSON FR 1.75 S OF KY-476 TO .5 N OF KY-1110 AT HADDIX SCOPE: RELOCATION	FUNDING PHASE YEAR AMOUNT NH D FY-99 600,000 R U C TOTAL= 600,000
BREATHITT PERRY	10- 286.00	KY-15	10.600	HAZARD-JACKSON FR .4 S OF KY-28 IN PERRY COUNTY TO 1.75 S OF KY-476 IN BREATHITT COUNTY SCOPE: PE & ENVIR	FUNDING PHASE YEAR AMOUNT NH D FY-96 3,300,000 R U C TOTAL= 3,300,000
BREATHITT PERRY	10- 286.01	KY-15	10.600	HAZARD-JACKSON FR .4 S OF KY-28 IN PERRY COUNTY TO 1.75 S OF KY-476 IN BREATHITT COUNTY SCOPE: RELOCATION	FUNDING PHASE YEAR AMOUNT NH D FY-98 1,700,000 NH R FY-00 11,000,000 NH U FY-00 1,700,000 C TOTAL= 14,400,000
BREATHITT	10- 992.00	KY-205	2.000	VANCELEVE-LEE CITY FR KY-15 AT VANCELEVE N 2.0 TO 1000' N OF I-SECTION OF KY-1812 SCOPE: MAJOR WIDENING	FUNDING PHASE YEAR AMOUNT D STP R FY-94 707,000 STP U FY-94 275,000 STP C FY-96 6,611,000 TOTAL= 7,593,000
BREATHITT	10- 992.10	KY-205	2.900	VANCELEVE-LEE CITY FR .6 S OF PEGGS FORK EXTEND N 2.9 TO 1500' FR COUNTY LINE SCOPE: MAJOR WIDENING	FUNDING PHASE YEAR AMOUNT D STP R FY-94 1,223,000 STP U FY-94 150,000 STP C FY-96 3,354,000 TOTAL= 4,727,000
BREATHITT	10-1017.00	KY-476	0.100	JACKSON-HAZARD BR & APPRS OVER TROUBLESOME CREEK 4.4 E OF KY-15 (B13) SCOPE: BRDG REPLCMT	FUNDING PHASE YEAR AMOUNT D BRO R FY-94 265,000 BRO U FY-94 110,000 BRO C FY-96 833,000 TOTAL= 1,208,000

KENTUCKY TRANSPORTATION CABINET
SIX YEAR HIGHWAY PLAN
FY-1995 THRU FY-2000

COUNTY	ITEM NO.	ROUTE	LENGTH	DESCRIPTION	FUNDING-PHASE	YEAR	AMOUNT
BREATHITT	10-1027.00	KY-2469	0.100	ATHOL-GUERRANT-SHOULDERBLADE, BR & APPRS OVER PUNCHEON CREEK 3.5 NW OF KY-30 (B70) SCOPE: BRDG REPLCMT	BRZ BRZ BRZ	D R U C FY-95 FY-95 FY-97 TOTAL=	50,000 40,000 268,000 358,000
BREATHITT	10-1052.00	KY-1278	0.100	LANE BRANCH BR & APPRS AT LOST CREEK .2 NW OF KY-15 (B69) SCOPE: BRDG REPLCMT	BRX	D R U C FY-97 TOTAL=	75,000 75,000
BRECKINRIDGE	04- 116.00	US-60	8.620	RECONSTRUCT FROM CLOVERPORT TO HARDINSBURG SCOPE: MAJOR WIDENING	STP STP	D R U C FY-97 FY-98 TOTAL=	3,500,000 2,000,000 5,500,000
BRECKINRIDGE	04- 280.00		1.000	OLD US-60 IN HARDINSBURG; WIDEN TO 3-LANES FR US-60E TO OAK STREET SCOPE: MINOR WIDENING	SP SP SP	D R U C FY-97 FY-97 FY-98 TOTAL=	675,000 460,000 1,580,000 2,715,000
BRECKINRIDGE	04-1001.00	KY-992	0.100	BRIDGE & APPRS OVER HARDINS CREEK .2 E OF JCT. US-60 (B11) SCOPE: BRDG REPLCMT	BRX	D R U C FY-95 TOTAL=	352,000 352,000
BRECKINRIDGE	04-1036.00	CR-1459	0.100	CLOVERPORT-BALLTOWN BR & APPRS OVER TAR FORK 2.4 N OF KY-992 (C44) SCOPE: BRDG REPLCMT	BRZ BRZ BRZ	D R U C FY-96 FY-96 FY-99 TOTAL=	50,000 50,000 200,000 300,000
BRECKINRIDGE	04-1048.00	KY-992	0.100	HARDINSBURG-MATTINGLY BR & APPRS AT TAR FORK CREEK 2.4 W OF KY-629 (B34) SCOPE: BRDG REPLCMT	BRX	D R U C FY-99 TOTAL=	75,000 75,000
BRECKINRIDGE EDMOND, WARR	04- 281.00	KY-259	66.000	HARNED TO SMITH GROVE (KY-259/KY-79) SCOPE: SCOPING STUDY	SP	D R U C FY-97 TOTAL=	500,000 500,000
BULLITT	05- 7.01	I-65	0.000	TENN.-LOUISVILLE CONSTRUCT NEW REST AREA ON NB I-65 SCOPE: RESTN REHAB	NH	D R U C FY-00 TOTAL=	4,500,000 4,500,000
BULLITT	05- 117.00	KY-61	5.000	FROM EXISTING 4-LANE TO SHEPHERDSVILLE SCOPE: MAJOR WIDENING	STP STP	D R U C FY-99 FY-99 TOTAL=	5,000,000 2,000,000 7,000,000
BULLITT	05- 120.03	US-31E	2.500	LOUISVILLE-BARDSTOWN FR .8 S OF KY-44 TO SALT RIVER BRIDGE SCOPE: MAJOR WIDENING	STP	D R U C FY-94 TOTAL=	3,430,000 3,430,000
BULLITT	05- 217.00	KY-480	0.570	REALIGN FR APPROX. 1400' W OF I-65 TO THE JCT. OF KY-61 & KY-2237 SCOPE: RELOCATION	STP STP STP	D R U C FY-95 FY-95 FY-97 TOTAL=	850,000 200,000 1,400,000 2,450,000

KENTUCKY TRANSPORTATION CABINET
SIX YEAR HIGHWAY PLAN
FY-1995 THRU FY-2000

COUNTY	ITEM NO.	ROUTE	LENGTH	DESCRIPTION	FUNDING PHASE	YEAR	AMOUNT
BULLITT	05- 252.00	KY-44	0.100	BRIDGE OVER FLOYDS FORK E OF SHEPHERDS- VILLE (B5) SCOPE: BRDG REPLCMT	BRO BRO BRO	D R U C FY-95 FY-95 FY-97	100,000 135,000 1,500,000 TOTAL= 1,735,000
BULLITT	05- 267.00	KY-1526	1.200	BROOKS RD EXTENSION FR BLUE LICK ROAD TO (KY-61) PRESTON HIGHWAY SCOPE: NEW ROUTE	SP	D R U C FY-94	2,700,000 TOTAL= 2,700,000
BULLITT	05- 987.00	KY-44	0.000	GRADE SEPARATION OVER CSX RR 1.0 E OF US-31W NEAR JEFF. COUNTY LINE (RR OVER ROADWAY) SCOPE: RAIL SEPARATION	SAF SAF SAF	D R U C FY-94 FY-94 FY-96	300,000 255,000 5,000,000 TOTAL= 5,555,000
BUTLER MUHLENBERG	03- 174.00	KY-949	0.100	ARNOLD BRIDGE ROAD BR & APPRS AT MUD RIVER AT MUHLENBERG COUNTY LINE (B51) SCOPE: BRDG REPLCMT	BRX BRX BRX	D R U C FY-94 FY-94 FY-96	65,000 40,000 800,000 TOTAL= 905,000
BUTLER	03- 266.00	KY-9007	0.000	GREEN RIVER PARKWAY CONSTRUCT I-CHANGE ON GREEN RIVER PKWY AT KY-70 SCOPE: NEW INTERCHANGE	SP	D R U C FY-95	3,500,000 TOTAL= 3,500,000
BUTLER	03-1015.00	KY-1153	0.100	BRIDGE & APPRS OVER MUDDY FORK .147 N OF KY-626 (B29) SCOPE: BRDG REPLCMT	BRX BRX BRX	D R U C FY-94 FY-94 FY-95	50,000 40,000 200,000 TOTAL= 290,000
BUTLER	03-1017.00	KY-2267	0.100	DUNBAR-LEESTOWN BRIDGE & APPROACHES OVER SANDY CREEK 2.0 S OF KY-70 (B69)-"11" SCOPE: BRDG REPLCMT	BRX BRX BRX	D R U C FY-94 FY-94 FY-95	40,000 35,000 200,000 TOTAL= 275,000
BUTLER	03-1043.00	CR-1358	0.100	GILSTRAP-INDIAN SCHOOL RD, BR & APPRS OVER INDIAN CAMP CR. (C20) SCOPE: BRDG REPLCMT	BRZ BRZ BRZ	D R U C FY-96 FY-96 FY-99	50,000 50,000 200,000 TOTAL= 300,000
CALDWELL	02- 71.01	KY-91	0.500	US-62 TO WESTERN KY. PARKWAY SCOPE: MAJOR WIDENING	SP SP SP	D R U C FY-97 FY-97 FY-98	1,050,000 1,000,000 1,500,000 TOTAL= 3,550,000
CALDWELL	02- 363.50	KY-293	0.000	CONSTRUCT WB ON RAMPS & EB OFF RAMP AT W.K. PARKWAY SCOPE: NEW INTERCHANGE	SP SP SP	D R U C FY-95 FY-95 FY-97	500,000 75,000 1,300,000 TOTAL= 1,875,000
CALDWELL HOPKINS	02-1004.00	CR-1058	0.300	TOWERY BRIDGE OVER TRADEWATER RIVER AT HOPKINS-CALDWELL CO. LINE (C13) SCOPE: BRDG REPLCMT	BRZ	D R U C FY-95	324,000 TOTAL= 324,000
CALDWELL	02-1018.00	KY-91	0.300	PRINCETON-MARION BR & APPRS AT SKINFRAME CREEK .5 W OF KY-139 (B39) SCOPE: BRDG REPLCMT	BRO BRO BRO	D R U C FY-94 FY-94 FY-96	25,000 45,000 375,000 TOTAL= 445,000

KENTUCKY TRANSPORTATION CABINET
SIX YEAR HIGHWAY PLAN
FY-1995 THRU FY-2000

COUNTY	ITEM NO.	ROUTE	LENGTH	DESCRIPTION	FUNDING-PHASE	YEAR	AMOUNT
CALDWELL	02-1037.00	CR-5203	0.100	MAPLE STREET BR & APPRS OVER P&L RAILROAD .5 E OF JCT US-62 IN PINCETON (C37) SCOPE: BRDG REPLCMT	FUNDING PHASE D BRX R BRX U BRX C TOTAL=	YEAR FY-94 FY-94 FY-95	AMOUNT 75,000 105,000 300,000 480,000
CALLOWAY	01- 176.00	KY-94	0.100	IMPROVE I-SECTION AT KY-280 SCOPE: SAFETY	FUNDING PHASE D STP R STP U STP C TOTAL=	YEAR FY-95 FY-95 FY-97	AMOUNT 200,000 530,000 300,000 1,030,000
CALLOWAY	01- 177.00	KY-94	0.100	IMPROVE I-SECTION AT KY-732 SCOPE: SAFETY	FUNDING PHASE D STP R STP U STP C TOTAL=	YEAR FY-95 FY-95 FY-97	AMOUNT 200,000 300,000 200,000 700,000
CALLOWAY MARSHALL	01- 181.10		12.000	FROM AURORA TO US-641 SCOPE: RELOCATION	FUNDING PHASE SP D SP R SP U SP C TOTAL=	YEAR FY-95 FY-96 FY-97 FY-99	AMOUNT 2,500,000 3,000,000 5,000,000 35,000,000 45,500,000
CALLOWAY GRAVES	01- 181.20		20.000	FROM US-641 TO MAYFIELD SCOPE: RELOCATION	FUNDING PHASE SP D SP R SP U C TOTAL=	YEAR FY-97 FY-99 FY-99	AMOUNT 2,000,000 5,000,000 10,000,000 17,000,000
CALLOWAY	01- 265.00		0.718	CHESTNUT STREET FROM 12TH STREET TO 4TH STREET IN MURRAY SCOPE: MINOR WIDENING	FUNDING PHASE D R U C SP TOTAL=	YEAR FY-95	AMOUNT 1,500,000 1,500,000
CALLOWAY	01-1032.00	KY-2075	0.100	MURRAY-BENTON RD. BRIDGE & APPRS OVER BEE CREEK (MP 0.632) (B1) SCOPE: BRDG REPLCMT	FUNDING PHASE D R U C BRO TOTAL=	YEAR FY-95	AMOUNT 600,000 600,000
CAMPBELL	06- 46.01	US-27	6.800	RECONST FR KY-154 TO 1.0 S OF KY-10 SCOPE: MAJOR WIDENING	FUNDING PHASE SP D R U C TOTAL=	YEAR FY-95	AMOUNT 750,000 750,000
CAMPBELL	06- 46.10	US-27	2.300	RECONSTRUCT FR KAHNS TO 1.0 S OF KY-10 SCOPE: MAJOR WIDENING	FUNDING PHASE D SP R SP U SP C TOTAL=	YEAR FY-97 FY-97 FY-99	AMOUNT 3,000,000 1,000,000 7,000,000 11,000,000
CAMPBELL	06- 46.20	US-27	4.500	RECONSTRUCT FR KY-154 TO KAHNS SCOPE: MAJOR WIDENING	FUNDING PHASE SP D SP R SP U SP C TOTAL=	YEAR FY-97 FY-99 FY-99 FY-00	AMOUNT 400,000 3,000,000 1,000,000 13,000,000 17,400,000
CAMPBELL	06- 120.00	US-27	1.700	ALEXANDRIA-FALMOUTH RECONSTR US-27 FR 1.0 S OF I-SECT US-27 & KY-10 N TO EXIST 4-LANE SCOPE: MAJOR WIDENING	FUNDING PHASE D R U C STP TOTAL=	YEAR FY-94	AMOUNT 5,000,000 5,000,000
CAMPBELL	06- 120.01		0.000	CONSTRUCT A PARK-AND- RIDE LOT ON W SIDE OF US-27 AT MP 9.22 .7 S OF KY-10 SCOPE: CONGEST. MITIGATION	FUNDING PHASE D R U C CH CM TOTAL=	YEAR FY-94 FY-94	AMOUNT 10,000 300,000 310,000

KENTUCKY TRANSPORTATION CABINET
SIX YEAR HIGHWAY PLAN
FY-1995 THRU FY-2000

COUNTY	ITEM NO.	ROUTE	LENGTH	DESCRIPTION	FUNDING-SCHEDULING INFORMATION
CAMPBELL KENTON	06- 139.00	KY-1120	0.300	SHORT WAY BRIDGE REPLACE TOLL BRIDGE FR 12TH ST. IN COVINGTON TO 11TH ST. IN NEWPORT SCOPE: RESTN REHAB	FUNDING PHASE YEAR AMOUNT D SNK R FY-95 500,000 SNK U FY-95 2,200,000 C TOTAL= 2,700,000
CAMPBELL KENTON	06- 139.01	KY-1120	0.300	SHORT WAY BRIDGE REPLACE TOLL BRIDGE FR 12TH ST. IN COVINGTON TO 11TH ST. IN NEWPORT SCOPE: BRDG REPLCMT	FUNDING PHASE YEAR AMOUNT D R U STP C FY-98 7,422,000 TOTAL= 7,422,000
CAMPBELL	06- 232.00	KY-10	2.200	VISALIA-ALEXANDRIA POND CR. RD. FR LICKING RIVER BR. AT VISALIA NE US-27 S OF ALEXANDRIA SCOPE: RELOCATION	FUNDING PHASE YEAR AMOUNT D R U SP C FY-95 3,525,000 TOTAL= 3,525,000
CAMPBELL	06- 244.03	KY-9	0.000	LICKING PIKE FR I-275 N TO 4-LANE SECTION IN WILDER SCOPE: RELOCATION	FUNDING PHASE YEAR AMOUNT SP D FY-94 150,000 SP R FY-94 100,000 SP U FY-94 400,000 SP C FY-95 4,000,000 TOTAL= 4,650,000
CAMPBELL KENTON	06- 334.00		4.000	KY-16 TO KY-9 CONNECTOR N OF I-275 SCOPE: PE & ENVIR	FUNDING PHASE YEAR AMOUNT SP D FY-97 500,000 R U C TOTAL= 500,000
CAMPBELL	06- 980.00	US-27	1.780	COLD SPRINGS-NEWPORT RECONSTRUCT FR COLD SPRINGS TO I-471 SCOPE: MAJOR WIDENING	FUNDING PHASE YEAR AMOUNT D R U STP C FY-94 8,598,000 TOTAL= 8,598,000
CAMPBELL	06-1014.00	KY-10	0.100	ALEXANDRIA-FLAGG SPRING, BR & APPRS OVER FLAGG SPRING CREEK .02 N OF KY-735 (B8) SCOPE: BRDG REPLCMT	FUNDING PHASE YEAR AMOUNT D BRZ R FY-96 60,000 BRZ U FY-96 50,000 BRZ C FY-00 400,000 TOTAL= 510,000
CAMPBELL	06-1025.00		0.100	WARD AVENUE BRIDGE & APPRS AT CSX R.R. 100' N OF CENTER ST. IN BELLEVUE (C43) SCOPE: BRDG REPLCMT	FUNDING PHASE YEAR AMOUNT BRZ D FY-94 15,000 R U BRZ C FY-94 180,000 TOTAL= 195,000
CAMPBELL	06-1026.00		0.100	WASHINGTON AVE. BRIDGE & APPRS AT CSX R.R. IN BELLEVUE (C44) SCOPE: BRDG REPLCMT	FUNDING PHASE YEAR AMOUNT BRZ D FY-94 15,000 R U BRZ C FY-94 160,000 TOTAL= 175,000
CAMPBELL	06-1027.00		0.100	CENTER STREET BRIDGE & APPRS AT CSX R.R. 100' E OF FOOTE AVE. IN BELLEVUE (C37) SCOPE: BRDG REPLCMT	FUNDING PHASE YEAR AMOUNT D BRZ R FY-95 40,000 BRZ U FY-95 15,000 BRZ C FY-96 190,000 TOTAL= 245,000
CAMPBELL	06-1028.00		0.100	FOOTE AVE. BRIDGE & APPRS AT CSX R.R. 100' S OF CENTER ST. IN BELLEVUE (C38) SCOPE: BRDG REPLCMT	FUNDING PHASE YEAR AMOUNT D BRZ R FY-95 25,000 BRZ U FY-95 5,000 BRZ C FY-96 160,000 TOTAL= 190,000
CAMPBELL	06-1029.00		0.100	10TH ST.-MEMORIAL PKW BR & APPRS AT CSX & C&O RAILROAD IN NEWPORT (RR606) SCOPE: BRDG REPLCMT	FUNDING PHASE YEAR AMOUNT BRO D FY-95 350,000 BRO R FY-99 500,000 BRO U FY-99 500,000 BRO C FY-00 2,800,000 TOTAL= 4,150,000

KENTUCKY TRANSPORTATION CABINET
SIX YEAR HIGHWAY PLAN
FY-1995 THRU FY-2000

COUNTY	ITEM NO.	ROUTE	LENGTH	DESCRIPTION	FUNDING PHASE	YEAR	AMOUNT
CARLISLE BALL-GRAVES	01- 308.00	KY-121	30.000	WICKLIFFE TO MAYFIELD SCOPE: SCOPING STUDY	FUNDING PHASE SP D R U C	FY-97	500,000 TOTAL= 500,000
CARLISLE	01-1083.00	US-51	0.100	CLINTON-BARDWELL- WICKLIFFE, BR & APPRS OVER HURRICANE CREEK 1.5 N OF JCT KY-80 (B3) SCOPE: BRDG REPLCMT	FUNDING PHASE BRO BRO BRO	D R C FY-95 FY-95 FY-97	50,000 60,000 450,000 TOTAL= 560,000
CARLISLE	01-1119.00	US-62	0.100	BARDWELL-LOVELACEVILL E, BR & APPRS AT FORK OF HURRICANE CREEK .10 W OF KY-121 (B16) SCOPE: BRDG REPLCMT	FUNDING PHASE BRO	D R U C FY-99	150,000 TOTAL= 150,000
CARROLL	06- 12.20	I-71	0.000	SLIDES AT VARIOUS LOCATIONS (24R, 24L, 25R, 25L) NEW PRIORITY 2 SLIDES SCOPE: RESTN REHAB	FUNDING PHASE IM IM	D R C FY-94 FY-95	30,000 1,200,000 TOTAL= 1,230,000
CARTER	09- 155.00	KY-1/7	0.900	WIDEN FROM JUST S OF I-64 TO THE AA-HIGHWAY SCOPE: PE & ENVIR.	FUNDING PHASE STP	D R U C FY-97	300,000 TOTAL= 300,000
CARTER	09- 155.01	KY-1/7	0.900	WIDEN FROM JUST S OF I-64 TO THE AA-HIGHWAY SCOPE: MAJOR WIDENING	FUNDING PHASE STP	D R U C FY-99	200,000 TOTAL= 200,000
CARTER	09- 278.00	KY-1	0.500	FR EXISTING CURB & GUTTER SECTION IN GRAYSON TO I-64 SCOPE: MINOR WIDENING	FUNDING PHASE SP SP SP SP	D R U C FY-96 FY-97 FY-97 FY-98	100,000 25,000 50,000 600,000 TOTAL= 775,000
CARTER GREENUP	09- 294.00		12.000	INDUSTRIAL PARKWAY FROM I-64 TO US-23 SCOPE: SCOPING STUDY	FUNDING PHASE SP	D R U C FY-96	300,000 TOTAL= 300,000
CARTER	09-1012.00	KY-1910	0.100	BRIDGE & APPRS OVER LITTLE SANDY RIVER .1 E OF KY-1 AT PACTOLUS (B136) SCOPE: BRDG REPLCMT	FUNDING PHASE BRX BRX BRX	D R U C FY-94 FY-94 FY-95	25,000 35,000 800,000 TOTAL= 860,000
CARTER	09-1016.00	US-60	0.100	GRAYSON-OLIVE HILL- MOREHEAD; BR & APPRS OVER DRY BRANCH .05 W OF KY-1626 (B36) SCOPE: BRDG REPLCMT	FUNDING PHASE BRO BRO BRO	D R C FY-95 FY-95 FY-98	100,000 80,000 400,000 TOTAL= 580,000
CARTER	09-1016.01	US-60	0.300	RECONSTRUCT US-60 & KY-1626 I-SECTION MP 5.4 TO MP 5.7 SCOPE: RECONSTRUCTION	FUNDING PHASE STP STP STP STP	D R U C FY-94 FY-95 FY-95 FY-98	40,000 150,000 80,000 400,000 TOTAL= 670,000
CARTER	09-1025.00	US-60	0.100	GRAYSON-OLIVE HILL BR & APPRS AT FLEMING FORK 1.0 W OF KY-1662 (B41)-"III" SCOPE: BRDG REPLCMT	FUNDING PHASE BRO BRO BRO	D R U C FY-98 FY-00 FY-00	60,000 75,000 75,000 TOTAL= 210,000

KENTUCKY TRANSPORTATION CABINET
SIX YEAR HIGHWAY PLAN
FY-1995 THRU FY-2000

COUNTY	ITEM NO.	ROUTE	LENGTH	DESCRIPTION	FUNDING PHASE	YEAR	AMOUNT
CASEY	08-1017.00	KY-70	0.100	BRIDGE & APPRS AT PRICE CREEK 2.5 S OF JCT. KY-501 (B49) SCOPE: BRDG REPLCMT	BRO BRO BRO C	D R U FY-97 FY-00 FY-00	95,000 200,000 100,000 TOTAL= 395,000
CHRISTIAN	02- 72.00	KY-380	1.000	SKYLINE DRIVE IN HOPKINSVILLE FR US-41A EXTENDING NE TO US-41 SCOPE: MAJOR WIDENING	STP	D R U C FY-95	2,240,000 TOTAL= 2,240,000
CHRISTIAN	02- 112.00		4.000	HOPKINSVILLE BYPASS CONSTRUCT SE BYPASS FR .6 S OF PENNYRILE PKWY ON US-41A NE TO US-68 SCOPE: NEW ROUTE	BP BP BP	D R U C FY-94 FY-94 FY-95	1,302,000 985,000 13,030,000 TOTAL= 15,317,000
CHRISTIAN	02- 113.00	US-68	7.100	HOPKINSVILLE BYPASS SW. FR KY-107 NEAR FOSTON CHAPEL RD. S-SW TO KY-91 (G&D) SCOPE: NEW ROUTE	NH NH	D R U C FY-94 FY-95	35,000 8,410,000 TOTAL= 8,445,000
CHRISTIAN	02- 113.03	US-68	7.100	HOPKINSVILLE BYPASS FR KY-107 NEAR FOSTON CHAPEL RD. S-SW TO KY-91 (SURFACE) SCOPE: NEW ROUTE	NH	D R U C FY-97	5,991,000 TOTAL= 5,991,000
CHRISTIAN	02- 261.00	US-41	1.000	NASHVILLE RD. FR BILL BRYANT RD. SE TO .1 SE OF CASKY LANE SCOPE: MAJOR WIDENING	STP STP STP	D R U C FY-94 FY-94 FY-96	475,000 305,000 1,561,000 TOTAL= 2,341,000
CHRISTIAN	02- 288.00	KY-380	0.100	INTERSECTION WITH KY-695 (COX MILL ROAD) SCOPE: SAFETY	STP STP STP	D R U C FY-94 FY-94 FY-96	132,000 125,000 450,000 TOTAL= 707,000
CHRISTIAN	02- 308.00	US-41A	4.400	WIDEN US-41A FR I-24 TO TENN. STATE LINE SCOPE: MAJOR WIDENING	NH NH NH NH	D R U C FY-95 FY-97 FY-97 FY-99	400,000 4,000,000 1,500,000 11,000,000 TOTAL= 16,900,000
CHRISTIAN	02- 311.00	US-41A	9.000	WIDEN US-41A FROM I-24 N TO PENNYRILE PKWY IN HOPKINSVILLE SCOPE: PE & ENVIR	NH	D R U C FY-97	1,000,000 TOTAL= 1,000,000
CHRISTIAN	02- 960.00	KY-508	0.042	HOPKINSVILLE-HONEY GROVE, BR & APPRS AT FORK OF LITTLE RIVER 3.0 E OF KY-507 (B77) SCOPE: BRDG REPLCMT	BRX	D R U C FY-96	128,000 TOTAL= 128,000
CHRISTIAN	02- 961.00	KY-508	0.100	HOPKINSVILLE-HONEY GROVE, BR & APPRS AT FORK OF LITTLE RIVER 3.4 E OF KY-507 (B78) SCOPE: BRDG REPLCMT	BRX	D R U C FY-96	212,000 TOTAL= 212,000
CHRISTIAN	02-1010.00	US-68	5.200	HOPKINSVILLE-ELKTON FR PROPOSED BYPASS OF HOPKINSVILLE TO .3 E OF S FORK LITTLE RIVER (G&D) SCOPE: NEW ROUTE	BP BP	D R U C FY-94 FY-95	429,000 3,500,000 TOTAL= 3,929,000

KENTUCKY TRANSPORTATION CABINET
SIX YEAR HIGHWAY PLAN
FY-1995 THRU FY-2000

COUNTY	ITEM NO.	ROUTE	LENGTH	DESCRIPTION	FUNDING-SCHEDULING INFORMATION
CHRISTIAN	02-1010.10	US-68	5.200	HOPKINSVILLE-ELKTON FR PROPOSED BYPASS OF HOPKINSVILLE TO .3 E OF S FORK LITTLE RIVER (SURFACE) SCOPE: NEW ROUTE	FUNDING PHASE YEAR AMOUNT D R U C BP FY-96 5,700,000 TOTAL= 5,700,000
CHRISTIAN	02-1011.01	US-68	3.800	CADIZ-HOPKINSVILLE FR .9 E OF KY-1026 TO .3 E OF EVERETTS RD. (G&D) SCOPE: NEW ROUTE	FUNDING PHASE YEAR AMOUNT D R U C BP FY-94 480,000 BP FY-95 2,200,000 TOTAL= 2,680,000
CHRISTIAN	02-1011.02	US-68	2.300	CADIZ-HOPKINSVILLE FR .3 E OF EVERETTS RD. TO HOPKINSVILLE NW BYPASS SCOPE: NEW ROUTE	FUNDING PHASE YEAR AMOUNT D R U C BP FY-95 4,300,000 TOTAL= 4,300,000
CHRISTIAN	02-1011.03	US-68	3.800	CADIZ-HOPKINSVILLE FR .9 E OF KY-1026 TO .3 E OF EVERETTS RD. (SURFACE) SCOPE: NEW ROUTE	FUNDING PHASE YEAR AMOUNT D R U C SP FY-97 5,000,000 TOTAL= 5,000,000
CHRISTIAN	02-1041.00	KY-507	0.100	PILOT ROCK BR & APPRS AT LOWER BRANCH 2.4 E OF KY-508 (B75) SCOPE: BRDG REPLCMT	FUNDING PHASE YEAR AMOUNT BRX D FY-94 50,000 BRX R FY-97 100,000 BRX U FY-97 75,000 BRX C FY-99 190,000 TOTAL= 415,000
CHRISTIAN	02-1042.00	KY-507	0.100	PILOT ROCK BR & APPRS AT LOWER BRANCH 1.5 S OF KY-508 (B74) SCOPE: BRDG REPLCMT	FUNDING PHASE YEAR AMOUNT BRX D FY-94 50,000 BRX R FY-97 100,000 BRX U FY-97 75,000 BRX C FY-99 190,000 TOTAL= 415,000
CHRISTIAN TODD	03-1020.00	US-68	4.600	HOPKINSVILLE-ELKTON FR .3 E OF S FORK LITTLE RIVER TO .5 E OF W FORK RED RIVER (G&D) SCOPE: NEW ROUTE	FUNDING PHASE YEAR AMOUNT D R U C BP FY-94 600,000 BP FY-96 4,600,000 TOTAL= 5,200,000
CHRISTIAN TODD	03-1020.10	US-68	4.600	HOPKINSVILLE-ELKTON FR .3 E OF S FORK LITTLE RIVER TO .5 E OF W FORK RED RIVER (SURFACE) SCOPE: NEW ROUTE	FUNDING PHASE YEAR AMOUNT D R U C SP FY-98 6,000,000 TOTAL= 6,000,000
CLARK	07- 6.00	I-64	0.000	RECONSTRUCT EB REST AREA SCOPE: RESTN REHAB	FUNDING PHASE YEAR AMOUNT IM D FY-94 200,000 IM R FY-95 115,000 IM U FY-95 100,000 IM C FY-00 4,000,000 TOTAL= 4,415,000
CLARK	07- 130.00	KY-1958	1.000	WINCHESTER BY-PASS RECONSTRUCT FR US-60 TO S OF REDWING DRIVE SCOPE: MAJOR WIDENING	FUNDING PHASE YEAR AMOUNT D R U C STP FY-94 2,206,000 TOTAL= 2,206,000
CLARK	07- 312.00	KY-1958	1.600	WINCHESTER BYPASS FROM REDWING DRIVE TO KY-627 S SCOPE: MAJOR WIDENING	FUNDING PHASE YEAR AMOUNT D R U C SP FY-94 600,000 SP FY-94 1,380,000 SP FY-96 3,800,000 TOTAL= 5,780,000
CLARK	07- 331.00		2.400	WINCHESTER EASTERN BYPASS, FR KY-627 N OF WINCHESTER TO KY-89 SCOPE: PE & ENVIR.	FUNDING PHASE YEAR AMOUNT SP D R U C FY-98 350,000 TOTAL= 350,000

KENTUCKY TRANSPORTATION CABINET
SIX YEAR HIGHWAY PLAN
FY-1995 THRU FY-2000

COUNTY	ITEM NO.	ROUTE	LENGTH	DESCRIPTION	FUNDING-SCHEDULING INFORMATION
CLARK	07- 331.01		2.400	WINCHESTER EASTERN BYPASS, FR KY-627 N OF WINCHESTER TO KY-89 SCOPE: NEW ROUTE	FUNDING PHASE YEAR AMOUNT SP D FY-00 300,000 R U C TOTAL= 300,000
CLARK	07-1004.00	US-60	0.100	WINCHESTER-MT. STERLING, BR & APPRS AT CABIN CREEK NEAR CABIN CREEK RD NE OF WINCHESTER (B4) SCOPE: BRDG REPLCMT	FUNDING PHASE YEAR AMOUNT D R U C BRO C FY-94 225,000 TOTAL= 225,000
CLARK	07-1005.00	US-60	0.100	WINCHESTER-MT. STERLING, BR & APPRS AT LITTLE STONER CR. 1.1 W OF I-64 (B5) SCOPE: BRDG REPLCMT	FUNDING PHASE YEAR AMOUNT D R U C BRO C FY-94 295,000 TOTAL= 295,000
CLARK	07-1006.00	US-60	0.100	WINCHESTER-MT. STERLING, BR & APPRS AT STONER CR .5 E OF I-64 (B6) SCOPE: BRDG REPLCMT	FUNDING PHASE YEAR AMOUNT D R U C BRO C FY-94 595,000 TOTAL= 595,000
CLARK	07-1024.00	CR-9999	0.100	MUTUAL ROAD BR & APPRS AT CSX RAILROAD 400 N OF WINN AVE. IN WINCHESTER (RR613) SCOPE: BRDG REPLCMT	FUNDING PHASE YEAR AMOUNT D R U C BRZ R FY-94 100,000 BRZ U FY-94 75,000 BRZ C FY-95 450,000 TOTAL= 625,000
CLARK	07-1080.00	CR-1210	0.100	ELKIN STATION ROAD BR & APPRS AT TWOMILE CREEK 1.4 E OF KY-1924 (C29)-"11" SCOPE: BRDG REPLCMT	FUNDING PHASE YEAR AMOUNT D R U C BRZ R FY-96 100,000 BRZ U FY-96 75,000 TOTAL= 175,000
CLAY	11- 212.00	US-421	1.420	MANCHESTER-MCKEE WIDENING TO 3-LANES FR KY-638 TO FOX HOLLOW ROAD SCOPE: MINOR WIDENING	FUNDING PHASE YEAR AMOUNT D R U C SP C FY-95 2,005,000 TOTAL= 2,005,000
CLAY	11- 273.00	US-421	3.900	WEST BYPASS OF MANCHESTER SCOPE: PE & ENVIR	FUNDING PHASE YEAR AMOUNT SP D FY-97 600,000 R U C TOTAL= 600,000
CLAY	11- 273.01	US-421	3.900	WEST BYPASS OF MANCHESTER SCOPE: NEW ROUTE	FUNDING PHASE YEAR AMOUNT SP D FY-99 500,000 SP R FY-00 3,000,000 SP U FY-00 2,000,000 C TOTAL= 5,500,000
CLAY	11-1035.00	US-421	0.100	MANCHESTER-MCKEE BR & APPRS AT SEXTON CREEK .10 S OF KY-1350 (B4) SCOPE: BRDG REPLCMT	FUNDING PHASE YEAR AMOUNT BRO D FY-98 150,000 BRO R FY-00 250,000 BRO U FY-00 100,000 C TOTAL= 500,000
CLINTON	08- 260.01	US-127	3.300	ALBANY BYPASS KY-696 TO CLINTON COUNTY HIGH SCHOOL SCOPE: PE & ENVIR	FUNDING PHASE YEAR AMOUNT SP D FY-95 350,000 R U C TOTAL= 350,000
CLINTON	08- 260.02	US-127	3.300	ALBANY BYPASS KY-696 TO CLINTON COUNTY HIGH SCHOOL SCOPE: NEW ROUTE	FUNDING PHASE YEAR AMOUNT SP D FY-97 300,000 SP R FY-99 2,000,000 SP U FY-99 750,000 SP C FY-00 7,000,000 TOTAL= 10,050,000

KENTUCKY TRANSPORTATION CABINET
SIX YEAR HIGHWAY PLAN
FY-1995 THRU FY-2000

COUNTY	ITEM NO.	ROUTE	LENGTH	DESCRIPTION	FUNDING-PHASE	YEAR	AMOUNT
CLINTON	08- 260.10	US-127	3.800	TENN STATE LINE TO KY-696 SCOPE: RELOCATION	FUNDING STP D R U C	FY-96	400,000 TOTAL= 400,000
CLINTON	08-1011.00	KY-696	0.100	CONCORD-DUVAL VALLEY BR & APPRS AT SMITH CREEK .9 E OF US-127 (B12) SCOPE: BRDG REPLCMT	FUNDING BRX BRX BRX C	FY-94 FY-98 FY-98	150,000 250,000 100,000 TOTAL= 500,000
CLINTON	08-1015.00	KY-1076	0.100	SAVAGE-CEDAR KNOB BR & APPRS AT KOGER CREEK .60 S OF KY-696 (B17) SCOPE: BRDG REPLCMT	FUNDING BRX D R U C	FY-00	100,000 TOTAL= 100,000
CRITTENDEN	01- 250.00	US-60	3.800	MARION BYPASS SCOPE: PE & ENVIR	FUNDING STP D R U C	FY-94	500,000 TOTAL= 500,000
CRITTENDEN	01- 250.01	US-60	3.800	MARION BYPASS SCOPE: NEW ROUTE	FUNDING SP SP SP C	FY-97 FY-99 FY-99	600,000 2,000,000 1,000,000 TOTAL= 3,600,000
CRITTENDEN	01- 267.00	US-60	3.800	RELOCATE FR KY-365 TO 4.0 SW OF BLACKFORD ROAD SCOPE: PE & ENVIR	FUNDING SP D R U C	FY-99	750,000 TOTAL= 750,000
CRITTENDEN	01-1031.00	US-641	0.500	MARION-PRINCETON BRIDGE & APPRS OVER CROOKED CR .3 S OF COLEMAN RD (MP 5.361) (B14) SCOPE: BRDG REPLCMT	FUNDING D R U C BRO	FY-94	600,000 TOTAL= 600,000
CUMBERLAND	08- 158.01	KY-61	3.700	BURKESVILLE-COLUMBIA FR JONES CHAPEL TO 150' S OF ADAIR CO. LINE SCOPE: MAJOR WIDENING	FUNDING STP STP STP C	FY-96 FY-96 FY-98	1,364,000 310,000 7,293,000 TOTAL= 8,967,000
CUMBERLAND	08- 158.04	KY-61	7.300	BURKESVILLE TO JONES CHAPEL SCOPE: PE & ENVIR	FUNDING SP D R U C	FY-97	1,200,000 TOTAL= 1,200,000
DAVISS	02- 73.00		1.300	CARTER RD.-BELTLINE FR MIDDLE GROUND TO SOUTHLAND BLVD AT SOUTHLAND & CONSTRUCT RAMPS ON BYPASS SCOPE: MAJOR WIDENING	FUNDING D R U C STP	FY-95	6,800,000 TOTAL= 6,800,000
DAVISS	02- 73.01		1.000	CARTER RD-BELTLINE FR MIDDLE GROUND TO PARRISH AVE. SCOPE: MAJOR WIDENING	FUNDING STP STP STP C	FY-94 FY-94 FY-97	2,500,000 870,000 1,815,000 TOTAL= 5,185,000
DAVISS	02- 80.00		0.000	DOWNTOWN OWENSBORO TRAFFIC SIGNAL SYSTEM SCOPE: CONGEST. MITIGATION	FUNDING D R U C CH	FY-94	500,000 TOTAL= 500,000

KENTUCKY TRANSPORTATION CABINET
SIX YEAR HIGHWAY PLAN
FY-1995 THRU FY-2000

COUNTY	ITEM NO.	ROUTE	LENGTH	DESCRIPTION	FUNDING-SCHEDULING INFORMATION
DAVISS	02- 81.00	US-431	0.100	FREDERICA STREET & 9TH STREET 1-SECTION RECONSTRUCTION (LOCAL PARTICIPATION) SCOPE: SAFETY	FUNDING PHASE YEAR AMOUNT D R U C SP C FY-96 400,000 TOTAL= 400,000
DAVISS	02- 116.00	US-231	4.700	KY. APPROACHES NE OF OWENSBORO FR US-60 SW OF MACEO NW TO US-231 NE OF ROCKPORT, IND. SCOPE: NEW ROUTE	FUNDING PHASE YEAR AMOUNT D R U C KYD C FY-95 30,860,000 TOTAL= 30,860,000
DAVISS	02- 116.01	US-231	0.000	NEW OHIO RIVER BRIDGE AT OWENSBORO (EXCLUDING TOWER- FOUNDATIONS) SCOPE: NEW ROUTE	FUNDING PHASE YEAR AMOUNT D R U C KYD C FY-97 65,000,000 TOTAL= 65,000,000
DAVISS	02- 184.00		0.300	EXTENSION OF 24TH STREET FR VEACH RD. TO OLD HARTFORD (LOCAL PARTICIPATION) SCOPE: NEW ROUTE	FUNDING PHASE YEAR AMOUNT D R U C STP R FY-95 1,300,000 STP U FY-95 150,000 STP C FY-97 500,000 TOTAL= 1,950,000
DAVISS	02- 185.00	US-431	0.100	1-SECT WITH PARRISH AVE. & 13TH STREET (KY-81 & KY-54) SCOPE: RECONSTRUCTION	FUNDING PHASE YEAR AMOUNT D R U C STP R FY-96 1,150,000 STP U FY-96 150,000 STP C FY-97 350,000 TOTAL= 1,650,000
DAVISS	02- 187.00	US-431	0.100	WIDEN WEST GRIFFITH AVE. APPROACH TO US-431 TO IMPROVE RIGHT TURN RADIUS SCOPE: SAFETY	FUNDING PHASE YEAR AMOUNT D R U C SAF R FY-94 60,000 SAF U FY-94 70,000 SAF C FY-95 130,000 TOTAL= 260,000
DAVISS	02- 190.00	KY-2119	0.100	WIDEN SOUTH CRABTREE APPROACH TO IMPROVE RIGHT TURN RADIUS (LOCAL PARTICIPATION) SCOPE: SAFETY	FUNDING PHASE YEAR AMOUNT D R U C SP C FY-95 200,000 TOTAL= 200,000
DAVISS	02- 200.00	KY-54	0.200	12TH STREET BETWEEN DAVIESS ST. & SWEENEY ST. IN OWENSBORO SCOPE: MAJOR WIDENING	FUNDING PHASE YEAR AMOUNT D R U C STP R FY-95 600,000 STP U FY-95 130,000 STP C FY-97 545,000 TOTAL= 1,275,000
DAVISS	02- 202.00	KY-54	0.100	WIDEN PARRISH AVE. AT LEITCHFIELD ROAD IN OWENSBORO (MINOR WIDENING) SCOPE: RECONSTRUCTION	FUNDING PHASE YEAR AMOUNT D R U C STP R FY-97 255,000 STP U FY-97 260,000 STP C FY-99 700,000 TOTAL= 1,215,000
DAVISS	02- 204.00	US-60	0.100	RECONST WB OFF RAMP AT US-431 TO PROVIDE 2-LANES IN OWENSBORO (INCLDS TIME DRIVE 1-SECT) SCOPE: RECONSTRUCTION	FUNDING PHASE YEAR AMOUNT D R U C STP R FY-94 45,000 STP U FY-94 35,000 STP C FY-96 235,000 TOTAL= 315,000
DAVISS	02- 205.00		0.000	GRADE SEPARATION ON JR MILLER BLVD. AT CSX R.R. IN OWENSBORO SCOPE: RAIL SEPARATION	FUNDING PHASE YEAR AMOUNT D R U C SAF R FY-95 500,000 SAF U FY-95 225,000 SAF C FY-98 2,500,000 TOTAL= 3,225,000
DAVISS	02- 295.00	US-60	1.100	RECONST. GREEN RIVER STEEL RR SPUR TO E SIDE OF YELLOW CREEK (GD&S) SCOPE: MAJOR WIDENING	FUNDING PHASE YEAR AMOUNT D R U C BP C FY-95 3,833,000 TOTAL= 3,833,000

KENTUCKY TRANSPORTATION CABINET
SIX YEAR HIGHWAY PLAN
FY-1995 THRU FY-2000

COUNTY	ITEM NO.	ROUTE	LENGTH	DESCRIPTION	FUNDING-SCHEDULING INFORMATION
DAVISS	02- 295.03	US-60	2.200	FR E SIDE OF YELLOW CREEK .8 E OF KY-1831 (SURFACE) SCOPE: MAJOR WIDENING	FUNDING PHASE YEAR AMOUNT D R U C BP C FY-95 4,255,000 TOTAL= 4,255,000
DAVISS	02- 295.04	US-60	4.120	RELOC .8 NE OF KY1831 TO R.R. BRIDGE ON EXISTING US-60 E OF MACEO (SURFACE) SCOPE: MAJOR WIDENING	FUNDING PHASE YEAR AMOUNT D R U C BP C FY-95 9,000,000 TOTAL= 9,000,000
DAVISS	02- 300.00	KY-54	1.400	RECONST. FROM WCL TO ECL OF WHITESVILLE SCOPE: RELOCATION	FUNDING PHASE YEAR AMOUNT D R U C SP R FY-94 1,150,000 SP U FY-94 450,000 SP C FY-97 2,748,000 TOTAL= 4,348,000
DAVISS	02- 305.00		0.200	IMPROVE 12TH ST. BETWEEN HATHAWAY & HALL ST. IN OWENSBORO (LOCAL PARTICIPATION) SCOPE: MINOR WIDENING	FUNDING PHASE YEAR AMOUNT D R U C STP R FY-96 166,000 STP U FY-96 60,000 STP C FY-97 500,000 TOTAL= 726,000
DAVISS	02- 306.00	US-231	1.200	HICKORY LANES TO S OF OWENSBORO COMMUNITY COLLEGE SCOPE: MAJOR WIDENING	FUNDING PHASE YEAR AMOUNT D R U C STP D FY-95 275,000 STP R FY-99 1,500,000 STP U FY-00 750,000 TOTAL= 2,525,000
EDMONSON	03- 139.00	KY-101	4.000	RECONSTRUCT FROM BROWNSVILLE TO .8 S OF RHODA (KY-101 & KY-259) SCOPE: RELOCATION	FUNDING PHASE YEAR AMOUNT D R U C STP R FY-96 1,500,000 STP U FY-96 800,000 STP C FY-99 7,500,000 TOTAL= 9,800,000
ELLIOTT	09- 117.00	KY-7	0.250	SANDY HOOK-GRAYSON BR & APPRS AT LITTLE SANDY RI. NEAR MIDDLE FORK RD(SEE 117.01 FOR APPR. COST) B8 SCOPE: BRDG REPLCMT	FUNDING PHASE YEAR AMOUNT D R U C BRO R FY-94 100,000 BRO U FY-94 50,000 BRO C FY-96 3,200,000 TOTAL= 3,350,000
ELLIOTT	09- 117.01	KY-7	1.570	SANDY HOOK-GRAYSON FR NEAR CEMETERY RD. MP 8.53 TO MP 10.817 (SEE 117.0 FOR BRIDGE COST) ROADWAY ONLY SCOPE: RELOCATION	FUNDING PHASE YEAR AMOUNT D R U C STP R FY-94 1,000,000 STP U FY-94 325,000 STP C FY-96 2,500,000 TOTAL= 3,825,000
ELLIOTT	09- 293.00	KY-7	1.300	FROM .8 S OF KY-557 TO SANDY HOOK SCOPE: PE & ENVIR	FUNDING PHASE YEAR AMOUNT D R U C SP D FY-98 400,000 TOTAL= 400,000
ELLIOTT	09- 293.01	KY-7	1.300	FROM .8 S OF KY-557 TO SANDY HOOK SCOPE: RELOCATION	FUNDING PHASE YEAR AMOUNT D R U C SP D FY-00 400,000 TOTAL= 400,000
ELLIOTT	09-1022.00	KY-32	0.100	SANDY HOOK-LOUISA BR & APPRS OVER NEWCOMBE CREEK BETWEEN KY-706 N&S (B4) SCOPE: BRDG REPLCMT	FUNDING PHASE YEAR AMOUNT D R U C BRO D FY-95 255,000 BRO U FY-95 85,000 BRO C FY-98 650,000 TOTAL= 990,000
ELLIOTT	09-1039.00	KY-706	0.100	ISONVILLE-BURKE BR & APPRS AT ROCKY BRANCH (B22) SCOPE: BRDG REPLCMT	FUNDING PHASE YEAR AMOUNT D R U C BRX D FY-00 75,000 TOTAL= 75,000

KENTUCKY TRANSPORTATION CABINET
SIX YEAR HIGHWAY PLAN
FY-1995 THRU FY-2000

COUNTY	ITEM NO.	ROUTE	LENGTH	DESCRIPTION	FUNDING-SCHEDULING INFORMATION
ESTILL	10- 113.00	KY-52	2.000	ADD CENTER LANE FOR LEFT TURN FR KY-89 TO EIGHTH STREET (KY-2461) SCOPE: MAJOR WIDENING	FUNDING PHASE YEAR AMOUNT D STP R FY-95 1,425,000 STP U FY-95 965,000 STP C FY-97 4,100,000 TOTAL= 6,490,000
ESTILL	10- 363.00	KY-89	2.000	RECONST. FROM NCL OF IRVINE TO .5 N OF KY-1840 AT ESTILL CO. HIGH SCHOOL SCOPE: PE & ENVIR.	FUNDING PHASE YEAR AMOUNT SP D FY-99 400,000 R U C TOTAL= 400,000
ESTILL	10-1008.00	KY-52	1.420	IRVINE BYPASS, FR KY52 NEAR I-SECT OF KY89 S OF KY1705 INCLUDING TURN LANES SCOPE: NEW ROUTE	FUNDING PHASE YEAR AMOUNT D STP R FY-95 929,000 STP U FY-95 315,000 STP C FY-98 9,900,000 TOTAL= 11,144,000
ESTILL	10-1040.00	KY-594	0.100	STATION CAMP-JINKS BR & APPRS AT TURKEY PEN BRANCH 5.5 SW OF KY-1139 (B30) SCOPE: BRDG REPLCMT	FUNDING PHASE YEAR AMOUNT BRX D FY-99 75,000 R U C TOTAL= 75,000
ESTILL	10-1045.00	CR-5323	0.100	GRESSY ROAD BR & APPRS AT CSX RAILROAD 2.0 N OF KY-89 (RR601) SCOPE: BRDG REPLCMT	FUNDING PHASE YEAR AMOUNT D BRZ R FY-98 75,000 BRZ U FY-98 60,000 C TOTAL= 135,000
ESTILL	10-1053.00	KY-594	0.100	STATION CAMP-JINKS-BEREA, BR & APPRS AT HORNS RIVER CR. 6.5 SW OF KY-1139 (B29) SCOPE: BRDG REPLCMT	FUNDING PHASE YEAR AMOUNT BRX D FY-97 75,000 R U C TOTAL= 75,000
FAYETTE	07- 9.20	I-75	2.000	TENN-LEXINGTON CONST 2-LANES FR US-25 TO GRIMES MILL RD. MP 98.192 TO MP 100.189 SCOPE: RESTN REHAB	FUNDING PHASE YEAR AMOUNT D R U IM C FY-98 2,388,000 TOTAL= 2,388,000
FAYETTE	07- 9.21	I-75	2.000	TENN-LEXINGTON CONST 2-ADDIT LANES FR US-25 TO GRIMES MILL RD. MP 98.192 TO MP 100.189 SCOPE: MAJOR WIDENING	FUNDING PHASE YEAR AMOUNT D R U NH C FY-98 2,113,000 TOTAL= 2,113,000
FAYETTE	07- 9.40	I-75	5.000	TENN-LEXINGTON 2-ADDIT LANES FROM GRIMES MILL RD. TO S TODDS RD. (INCLDS KY418 I-CH) SCOPE: RESTN REHAB	FUNDING PHASE YEAR AMOUNT D R U IM C FY-97 6,125,000 TOTAL= 6,125,000
FAYETTE	07- 9.41	I-75	5.000	TENN-LEXINGTON 2-ADDIT LANES FROM GRIMES MILL RD. TO S TODDS RD. (INCLDS KY418 I-CH) SCOPE: MAJOR WIDENING	FUNDING PHASE YEAR AMOUNT NH D FY-94 500,000 NH R FY-95 1,526,000 NH U FY-95 65,000 NH C FY-97 15,835,000 TOTAL= 17,926,000
FAYETTE	07- 18.00	KY-4	13.200	ADDITIONAL LANE FR GEORGETOWN RD. TO RICHMOND RD. (SOUTH SIDE OF LEX.-CONTROLL ED ACCESS PORTION) SCOPE: SCOPING STUDY	FUNDING PHASE YEAR AMOUNT NH D FY-95 500,000 R U C TOTAL= 500,000
FAYETTE	07- 19.00	KY-418	2.600	WIDENING US-25 TO I-75 SCOPE: MAJOR WIDENING	FUNDING PHASE YEAR AMOUNT D SLX R FY-96 1,000,000 SLX U FY-96 100,000 C TOTAL= 1,100,000

KENTUCKY TRANSPORTATION CABINET
SIX YEAR HIGHWAY PLAN
FY-1995 THRU FY-2000

COUNTY	ITEM NO.	ROUTE	LENGTH	DESCRIPTION	FUNDING PHASE	YEAR	AMOUNT
FAYETTE	07- 19.01	KY-418	2.600	WIDENING US-25 TO I-75 SCOPE: MAJOR WIDENING	NH D R U C	FY-98 TOTAL=	9,000,000 9,000,000
FAYETTE	07- 24.00	KY-1974	0.000	TATES CREEK ROAD TURN LANES TO KY-4 (NEW CIRCLE ROAD) SCOPE: SAFETY	SLX D R U C	FY-94 FY-95 TOTAL=	15,000 225,000 240,000
FAYETTE	07- 25.00	US-68	0.000	HARRODSBURG ROAD PROVIDE TURN LANES AT CORPORATE DR. & PASADENA DR. I-SECT SCOPE: SAFETY	SLX D R U C	FY-94 FY-94 FY-94 FY-94 TOTAL=	15,000 3,000 132,000 287,000 437,000
FAYETTE	07- 85.00	KY-4	0.000	REPLACE & OVERLAY SIGNS ON KY-4 FR US-60 I-CHANGE TO US-25 I-CHANGE SCOPE: SIGNING	SLX D R U C	FY-96 TOTAL=	275,000 275,000
FAYETTE SCOTT	07- 122.00	US-25	5.500	GEORGETOWN ROAD FROM I-75 TO ETTER LANE SCOPE: MAJOR WIDENING	STP D R U C	FY-99 FY-99 TOTAL=	4,300,000 850,000 5,150,000
FAYETTE	07- 127.00	KY-4	0.850	NEW CIRCLE ROAD RECONSTRUCTION OF WINCHESTER I-CHANGE SCOPE: SAFETY	STP D R U C	FY-94 FY-94 FY-97 TOTAL=	3,000,000 355,000 9,000,000 12,355,000
FAYETTE JESSAMINE	07- 128.01	US-68	2.000	HARRODSBURG RD. FR MAN-O-WAR BLVD. TO KY-1980 SCOPE: MAJOR WIDENING	SLX D R U C	FY-96 FY-98 TOTAL=	2,500,000 3,600,000 6,100,000
FAYETTE JESSAMINE	07- 128.02	US-68	2.000	HARRODSBURG RD. FR MAN-O-WAR BLVD. TO KY-1980 SCOPE: MAJOR WIDENING	SLX D R U C	FY-97 TOTAL=	3,650,000 3,650,000
FAYETTE	07- 129.00	US-27	1.500	NICHOLASVILLE ROAD RECONSTRUCT FR MAN-O-WAR BLVD. TO NEW CIRCLE ROAD SCOPE: MAJOR WIDENING	NH D R U C	FY-94 TOTAL=	3,578,000 3,578,000
FAYETTE	07- 143.00		0.600	VIRGINIA AVE. FR S BROADWAY TO S LIMESTONE (LOCAL PARTICIPATION) SCOPE: MAJOR WIDENING	SP D R U C	FY-95 FY-95 FY-96 TOTAL=	750,000 350,000 3,700,000 4,800,000
FAYETTE	07- 153.00	KY-1681	0.100	OLD FRANKFORT PIKE BR & APPRS AT STEELES RUN NEAR FAYETTE & WOODFORD CO. LINE (B70) SCOPE: BRDG REPLCHT	BRO D R U C	FY-95 TOTAL=	181,000 181,000
FAYETTE	07- 154.00	KY-1681	0.100	OLD FRANKFORT PIKE BRIDGE & APPROACHES AT WOLF RUN .7 W OF KY-4 (NEW CIRCLE RD) (B71) SCOPE: BRDG REPLCHT	BRO D R U C	FY-94 TOTAL=	453,000 453,000

KENTUCKY TRANSPORTATION CABINET
SIX YEAR HIGHWAY PLAN
FY-1995 THRU FY-2000

COUNTY	ITEM NO.	ROUTE	LENGTH	DESCRIPTION	FUNDING-SCHEDULING INFORMATION
FAYETTE BOURBON	07- 163.00	US-27	12.000	LEXINGTON-PARIS ROAD RECONST FR NE 164/175 NE OF LEXINGTON TO NE OF HOUSTON CR. SW OF PARIS SCOPE: MAJOR WIDENING	FUNDING PHASE YEAR AMOUNT NH D FY-94 5,000,000 NH R FY-95 2,500,000 NH U FY-95 1,000,000 NH C FY-96 5,000,000 TOTAL= 13,500,000
FAYETTE BOURBON	07- 163.20	US-27	5.000	LEXINGTON-PARIS ROAD RECONST FR NE 164/175 NE OF LEXINGTON TO NE OF HOUSTON CR. SW OF PARIS (CONST PHASE-II) SCOPE: MAJOR WIDENING	FUNDING PHASE YEAR AMOUNT D NH R FY-96 6,000,000 NH U FY-96 1,000,000 NH C FY-98 20,000,000 TOTAL= 27,000,000
FAYETTE BOURBON	07- 163.30	US-27	5.000	LEXINGTON-PARIS ROAD RECONST FR NE 164/175 NE OF LEXINGTON TO NE OF HOUSTON CR SW OF PARIS(CONST PHASE-III) SCOPE: MAJOR WIDENING	FUNDING PHASE YEAR AMOUNT D R U NH C FY-99 17,000,000 TOTAL= 17,000,000
FAYETTE	07- 234.01	KY-1974	1.640	TATES CREEK PIKE FR HARTLAND TO 4000' S OF URBAN SERVICE BOUNDARY SCOPE: MAJOR WIDENING	FUNDING PHASE YEAR AMOUNT D SP R FY-95 1,067,000 SP U FY-95 300,000 SP C FY-97 3,000,000 TOTAL= 4,367,000
FAYETTE	07- 241.00	KY-57	0.930	BRYAN STATION ROAD WIDEN TO 4-LANE AND DIVIDE URBAN SECT FR NEW CIRCLE RD TO ANNISTON DRIVE SCOPE: MAJOR WIDENING	FUNDING PHASE YEAR AMOUNT D R U SLX C FY-95 2,500,000 TOTAL= 2,500,000
FAYETTE	07- 267.01		0.300	FOURTH ST. CONN. FR FOURTH ST. AT CHESTNUT TO THIRD AT MIDLAND AVE. (LOCAL PARTICIPATION) SCOPE: NEW ROUTE	FUNDING PHASE YEAR AMOUNT D SP R FY-95 800,000 U C TOTAL= 800,000
FAYETTE	07- 306.00	KY-1974	0.120	LENGTHEN NB LEFT TURN LANE FR TATES CREEK RD TO ALUMNI DRIVE SCOPE: CONGEST. MITIGATION	FUNDING PHASE YEAR AMOUNT D R U CM C FY-94 125,000 TOTAL= 125,000
FAYETTE	07- 308.00	US-60	0.330	LOWER VERTICAL CURVE TO IMPROVE SIGHT DISTANCE ON WINCHEST- ER RD. AT KY-1973 SCOPE: SAFETY	FUNDING PHASE YEAR AMOUNT D SAF R FY-95 50,000 U SAF C FY-95 200,000 TOTAL= 250,000
FAYETTE	07- 313.00	VARIOUS	0.000	LEXINGTON-INCIDENT MANAGEMENT PROGRAM SCOPE: CONGEST. MITIGATION	FUNDING PHASE YEAR AMOUNT D R U CM C FY-94 275,000 TOTAL= 275,000
FAYETTE	07- 321.00		0.000	UPGRADE ROSE STREET EUCLID STREET I-SECT SCOPE: SAFETY	FUNDING PHASE YEAR AMOUNT D R U SAF C FY-94 150,000 TOTAL= 150,000
FAYETTE	07- 324.00		0.000	UPGRADE HARRODSBURG ROAD/CORPORATE DRIVE I-SECTION SCOPE: CONGEST. MITIGATION	FUNDING PHASE YEAR AMOUNT CM D FY-94 12,000 CM R FY-94 75,000 CM U FY-94 5,000 CM C FY-94 195,000 TOTAL= 287,000
FAYETTE	07- 325.00	US-25	1.100	WIDEN FROM NEW CIRCLE RD. (KY-4) TO MAN-O-WAR BLVD. SCOPE: PE & ENVIR	FUNDING PHASE YEAR AMOUNT SP D FY-96 500,000 R U C TOTAL= 500,000

KENTUCKY TRANSPORTATION CABINET
SIX YEAR HIGHWAY PLAN
FY-1995 THRU FY-2000

COUNTY	ITEM NO.	ROUTE	LENGTH	DESCRIPTION	FUNDING PHASE	YEAR	AMOUNT
FAYETTE	07- 325.01	US-25	1.100	WIDEN FROM NEW CIRCLE RD. (KY-4) TO MAN-O-WAR BLVD. SCOPE: MAJOR WIDENING	SP SP SP	D R U C FY-98 FY-00 FY-00	200,000 2,000,000 1,000,000 TOTAL= 3,200,000
FAYETTE WOODFORD JES	07- 332.00		30.000	LEXINGTON OUTER LOOP I-64 TO I-75 SCOPE: SCOPING STUDY	SP	D R U C FY-95	500,000 TOTAL= 500,000
FAYETTE	07- 900.00	CR-1015	0.142	KENNY LANE BR & APPRS AT NORTH ELKHORN CREEK N OF KY-1973 (C4) SCOPE: BRDG REPLCMT	BRZ	D R U C FY-94	400,000 TOTAL= 400,000
FAYETTE	07-1019.00	CR-1305	0.100	BEREA ROAD BR & APPRS OVER CANE RUN CREEK .3 S OF KY-1973 (C16) SCOPE: BRDG REPLCMT	BRZ BRZ BRZ	D R U C FY-95 FY-95 FY-97	50,000 50,000 150,000 TOTAL= 250,000
FAYETTE	07-1045.00	CR-1300	0.100	HUFFMAN MILL ROAD BR & APPRS OVER N ELKHORN CREEK .5 S OF CR-5302 (CR14) SCOPE: BRDG REPLCMT	BRZ BRZ BRZ	D R U C FY-96 FY-96 FY-99	50,000 40,000 325,000 TOTAL= 415,000
FAYETTE	07-1053.00	KY-1927	0.100	TODD'S ROAD BR & APPRS OVER BOONE CREEK ON COUNTY LINE (B65) SCOPE: BRDG REPLCMT	BRZ BRZ BRZ	D R U C FY-97 FY-97 FY-00	50,000 40,000 135,000 TOTAL= 225,000
FAYETTE	07-1058.00		0.000	LEXINGTON RIDESHARE PROGRAM SCOPE: CONGEST. MITIGATION	CM	D R U C FY-94	60,000 TOTAL= 60,000
FAYETTE	07-1059.00		0.000	LEXINGTON RIDESHARE PROGRAM SCOPE: CONGEST. MITIGATION	CM	D R U C FY-95	60,000 TOTAL= 60,000
FAYETTE	07-1060.00		0.000	LEXINGTON RIDESHARE PROGRAM SCOPE: CONGEST. MITIGATION	CM	D R U C FY-96	60,000 TOTAL= 60,000
FAYETTE	07-1061.00		0.000	LEXINGTON RIDESHARE PROGRAM SCOPE: CONGEST. MITIGATION	CM	D R U C FY-97	60,000 TOTAL= 60,000
FAYETTE	07-1062.00		0.000	LEXINGTON RIDESHARE PROGRAM SCOPE: CONGEST. MITIGATION	CM	D R U C FY-98	60,000 TOTAL= 60,000
FAYETTE	07-1069.00	US-421	0.100	W. MAIN-LEESTOWN BR & APPRS OVER CNO & TP RAILROAD .25 E OF KY-1723 (B17) SCOPE: BRDG REPLCMT	BRO BRO BRO BRO	D R U C FY-95 FY-98 FY-98 FY-00	400,000 300,000 200,000 3,500,000 TOTAL= 4,400,000

KENTUCKY TRANSPORTATION CABINET
SIX YEAR HIGHWAY PLAN
FY-1995 THRU FY-2000

COUNTY	ITEM NO.	ROUTE	LENGTH	DESCRIPTION	FUNDING-SCHEDULING INFORMATION
FAYETTE	07-1071.00	CR-9999	0.100	HENRY CLAY BLVD. BR & APPRS OVER CSX RAILROAD .2 SW OF LIBERTY RD. (C35) SCOPE: BRDG REPLCMT	FUNDING PHASE YEAR AMOUNT BRO D FY-96 90,000 BRO R FY-99 200,000 BRO U FY-99 150,000 C TOTAL= 440,000
FAYETTE	07-1072.00	KY-1681	0.100	OLD FRANKFORT PIKE BR & APPRS AT TOWN BRANCH .25 E OF KY-1723 (B106) SCOPE: BRDG REPLCMT	FUNDING PHASE YEAR AMOUNT BRO D FY-96 100,000 BRO R FY-99 100,000 BRO U FY-99 75,000 C TOTAL= 275,000
FAYETTE	07-1085.00		0.000	LEXINGTON RIDESHARE PROGRAM SCOPE: CONGEST. MITIGATION	FUNDING PHASE YEAR AMOUNT D R U CM C FY-99 60,000 TOTAL= 60,000
FAYETTE	07-1086.00		0.000	LEXINGTON RIDESHARE PROGRAM SCOPE: CONGEST. MITIGATION	FUNDING PHASE YEAR AMOUNT D R U CM C FY-00 60,000 TOTAL= 60,000
FLEMING	09-1007.00	KY-57	0.100	BRIDGE & APPRS OVER SLEEPY RUN CREEK .45 SW OF JCT. KY-3301 (B5) SCOPE: BRDG REPLCMT	FUNDING PHASE YEAR AMOUNT D BRO R FY-94 75,000 BRO U FY-94 65,000 BRO C FY-96 650,000 TOTAL= 790,000
FLEMING	09-1014.00	KY-3110	0.100	BRIDGE & APPRS OVER SAND LICK CREEK (GODDARD COVERED BR.) .1 E OF JCT. KY-32 (B73) SCOPE: BRDG REPLCMT	FUNDING PHASE YEAR AMOUNT D BRX R FY-95 100,000 BRX U FY-95 65,000 BRX C FY-97 615,000 TOTAL= 780,000
FLEMING	09-1031.00	CR-1144	0.100	MT. VERNON ROAD BR & APPRS AT SAND LICK CREEK .5 SW OF KY-32 (C27)-"11" SCOPE: BRDG REPLCMT	FUNDING PHASE YEAR AMOUNT D BRZ R FY-96 75,000 BRZ U FY-96 60,000 C TOTAL= 135,000
FLOYD	12- 266.00	KY-122	0.380	RECONSTRUCT HITE CURVE JUST EAST OF KY-80 SCOPE: SAFETY	FUNDING PHASE YEAR AMOUNT D R U SP C FY-94 2,000,000 TOTAL= 2,000,000
FLOYD JOHNSON	12- 713.13	US-23	0.700	PRESTONSBURG-PAINTSVI LLE, HAGER HILL CONN. FR 250'E OF KY-825 TO EXISTING US23 AT HAGER HILL I-SECT SCOPE: RELOCATION	FUNDING PHASE YEAR AMOUNT D R U SP C FY-94 993,000 TOTAL= 993,000
FLOYD	12- 713.20	US-23	0.000	BRIDGE RETROFIT FOR US-23 BRIDGE ON BAYS BRANCH CONNECTOR SCOPE: RESTN REHAB	FUNDING PHASE YEAR AMOUNT SP D FY-95 100,000 R U SP C FY-95 1,295,000 TOTAL= 1,395,000
FLOYD	12-1017.00	KY-466	0.100	MELVIN-WEEKSBURY RD. BRIDGE & APPRS OVER LEFT FORK OF BEAVER CREEK 1.2 S OF KY-122 (B31) SCOPE: BRDG REPLCMT	FUNDING PHASE YEAR AMOUNT D R U BRX C FY-94 224,000 TOTAL= 224,000
FLOYD	12-1039.00	KY-550	0.100	GARRETT-BOSCO BR & APPRS AT RIGHT FORK BEAVER CREEK .50 SW OF KY-850 (B16) SCOPE: BRDG REPLCMT	FUNDING PHASE YEAR AMOUNT BRO D FY-98 175,000 BRO R FY-00 300,000 BRO U FY-00 100,000 C TOTAL= 575,000

KENTUCKY TRANSPORTATION CABINET
SIX YEAR HIGHWAY PLAN
FY-1995 THRU FY-2000

COUNTY	ITEM NO.	ROUTE	LENGTH	DESCRIPTION	FUNDING PHASE	YEAR	AMOUNT
FLOYD	12-1040.00	KY-1428	0.100	S. MAIN STREET BR & APPRS AT RIGHT FORK OF BEAVER CREEK .05 N OF KY-122 (B13) SCOPE: BRDG REPLCMT	BRX D BRX R BRX U C	FY-97 FY-99 FY-99	150,000 250,000 100,000 TOTAL= 500,000
FLOYD	12-1041.00	KY-1428	0.100	S. MAIN STREET BR & APPRS AT MAIN BEAVER CREEK .15 N OF KY-122 (B12) SCOPE: BRDG REPLCMT	BRX D BRX R BRX U C	FY-97 FY-99 FY-99	150,000 250,000 100,000 TOTAL= 500,000
FLOYD	12-1047.00	CR-1390	0.100	ROUGH AND TOUGH ROAD BR & APPRS AT MIDDLECREEK .1 S OF KY-114 (C35) SCOPE: BRDG REPLCMT	BRZ D BRZ R BRZ U BRZ C	FY-97 FY-97 FY-00	100,000 75,000 600,000 TOTAL= 775,000
FLOYD	12-1048.00	CR-1392	0.100	GRANNY FRITZ BRANCH BR & APPRS AT MIDDLE CREEK .1 S OF KY-114 (C36) SCOPE: BRDG REPLCMT	BRZ D BRZ R BRZ U BRZ C	FY-96 FY-96 FY-00	150,000 100,000 550,000 TOTAL= 800,000
FLOYD	12-1053.00	CR-1262	0.100	BEAVER CREEK ROAD BR & APPRS AT RIGHT FORK BEAVER CREEK .2 S OF KY-7 (C19) SCOPE: BRDG REPLCMT	BRZ D BRZ R BRZ U BRZ C	FY-96 FY-96 FY-98	40,000 70,000 410,000 TOTAL= 520,000
FRANKLIN	05- 45.00	I-64	0.000	REHAB OF BRIDGES OVER KY. RIVER AT FRANKFORT (SPOT PAINTING AND OVERCOATING) SCOPE: RESTN REHAB	IM D R U C	FY-94 FY-94	200,000 400,000 TOTAL= 600,000
FRANKLIN	05- 56.00	I-64	5.000	US-127 TO US-60 INCLUDING BRIDGE OVER KY. RIVER (RECONST TO 6-LANES) SCOPE: MAJOR WIDENING	NH D NH R NH U C	FY-98 FY-00 FY-00	1,500,000 500,000 500,000 TOTAL= 2,500,000
FRANKLIN	05- 97.00	US-60	2.000	FRANKFORT-SHELBYVILLE WIDEN TO 5-LANES FR HUNTERS TRACE TO EXISTING 4-LANE SCOPE: MAJOR WIDENING	STP D STP R STP U STP C	FY-97 FY-97 FY-99	2,331,000 800,000 2,000,000 TOTAL= 5,131,000
FRANKLIN	05- 235.02	US-127	2.900	FRANKFORT-OWENTON RD FR ELKHORN CREEK TO S OF OWEN CO. LINE (SECTION-2) SCOPE: RELOCATION	STP D R U C	FY-95	8,600,000 TOTAL= 8,600,000
FRANKLIN	05- 235.09	US-127	3.800	FRANKFORT-OWENTON RD FR 1.3 N OF CEDAR COVE HILL TO .8 S OF ELKHORN CR. (SURF) (SECTION-1A) SCOPE: MAJOR WIDENING	STP D R U C	FY-95	2,500,000 TOTAL= 2,500,000
FRANKLIN	05- 305.00	US-421	3.000	FRANKFORT-LEXINGTON LEESTOWN ROAD, WIDEN FR US-60 TO DUCKERS STATION ROAD SCOPE: PE & ENVIR.	STP D R U C	FY-97	300,000 TOTAL= 300,000
FRANKLIN	05- 319.00	US-127	0.000	LEFT TURN LANE EXTENSION & SIGNAL INSTALLATION AT LIMESTONE-MP 5.4 SCOPE: SAFETY	SAF D R U C	FY-94	135,000 TOTAL= 135,000

KENTUCKY TRANSPORTATION CABINET
SIX YEAR HIGHWAY PLAN
FY-1995 THRU FY-2000

COUNTY	ITEM NO.	ROUTE	LENGTH	DESCRIPTION	FUNDING-SCHEDULING INFORMATION
FRANKLIN SCOTT	05- 354.00	US-460	12.000	FRANKFORT-GEORGETOWN SCOPE: SCOPING STUDY	FUNDING PHASE YEAR AMOUNT SP D FY-95 300,000 R U C TOTAL= 300,000
FRANKLIN OWEN	06-1003.00	US-127	4.400	FRANKFORT-OWENTON FR S OF OWEN CO. LINE TO N OF KY-607 (SECTION-3) SCOPE: RELOCATION	FUNDING PHASE YEAR AMOUNT D R U C STP FY-96 9,000,000 TOTAL= 9,000,000
FULTON	01- 22.00	US-51	0.200	RECONST. I-SECTION WITH KY-166 IN FULTON SCOPE: SAFETY	FUNDING PHASE YEAR AMOUNT D R U C STP FY-95 250,000 STP FY-95 500,000 STP FY-97 300,000 TOTAL= 1,050,000
FULTON	01-1118.00	US-45	0.100	FULTON-MAYFIELD BR & APPRS AT HARRIS FORK .20 E OF US-45B (B17) SCOPE: BRDG REPLCMT	FUNDING PHASE YEAR AMOUNT BRO D FY-99 200,000 R U C TOTAL= 200,000
GALLATIN	06- 184.00	KY-35	1.700	RECONSTRUCT FROM SPARTA TO I-71 SCOPE: MAJOR WIDENING	FUNDING PHASE YEAR AMOUNT D R U C STP FY-98 1,000,000 STP FY-98 500,000 STP FY-00 3,000,000 TOTAL= 4,500,000
GALLATIN	06- 315.00	US-42	0.750	RECONST TO PROVIDE 3-12' LANES FR 2500' NE OF CO. LINE EXTEND NE 4000' FOR DOFASCO STEEL SCOPE: MAJOR WIDENING	FUNDING PHASE YEAR AMOUNT D R U C SP FY-94 50,000 SP FY-94 150,000 SP FY-95 1,500,000 TOTAL= 1,700,000
GALLATIN	06- 333.00		6.000	NEW ROUTE FROM I-71 TO US-42 SCOPE: SCOPING STUDY	FUNDING PHASE YEAR AMOUNT SP D FY-99 200,000 R U C TOTAL= 200,000
GARRARD	07- 302.01	KY-52	5.000	DANVILLE-RICHMOND; LANCASTER E TO BRIDGE AT EAST FORK OF BACK CR E OF POINT LEAVELL SCOPE: MAJOR WIDENING	FUNDING PHASE YEAR AMOUNT D R U C STP FY-98 1,500,000 STP FY-98 1,334,000 STP FY-00 10,453,000 TOTAL= 13,287,000
GARRARD	07- 302.02	KY-52	2.000	EAST FORK OF BACK CREEK TO KY-954 SCOPE: PE & ENVIR.	FUNDING PHASE YEAR AMOUNT SP D FY-97 200,000 R U C TOTAL= 200,000
GARRARD	07- 302.03	KY-52	2.000	EAST FORK OF BACK CREEK TO KY-954 SCOPE: MAJOR WIDENING	FUNDING PHASE YEAR AMOUNT SP D FY-99 200,000 SP R F-Y00 500,000 SP U FY-00 300,000 C TOTAL= 1,000,000
GARRARD	07- 316.00	US-27	0.200	RECONSTRUCT I-SECTION AT KY-52 IN LANCASTER SCOPE: SAFETY	FUNDING PHASE YEAR AMOUNT D R U C SP FY-94 50,000 SP FY-94 20,000 SP FY-95 500,000 TOTAL= 570,000
GARRARD	07-1025.00	KY-39	0.100	LANCASTER-BUCKEYE BR & APPRS AT SUGAR CREEK .5 SW OF KY-563 (B1) SCOPE: BRDG REPLCMT	FUNDING PHASE YEAR AMOUNT BRO D FY-94 50,000 BRO R FY-96 50,000 BRO U FY-96 40,000 BRO C FY-99 300,000 TOTAL= 440,000

KENTUCKY TRANSPORTATION CABINET
SIX YEAR HIGHWAY PLAN
FY-1995 THRU FY-2000

COUNTY	ITEM NO.	ROUTE	LENGTH	DESCRIPTION	FUNDING-SCHEDULING INFORMATION
GARRARD	07-1065.00	CR-1338	0.100	PAPER MILL ROAD BR & APPRS OVER BOONE CREEK .9 N OF KY-52 (C26) SCOPE: BRDG REPLCMT	FUNDING PHASE YEAR AMOUNT BRZ D FY-94 50,000 BRZ R FY-96 50,000 BRZ U FY-96 50,000 BRZ C FY-99 200,000 TOTAL= 350,000
GRANT	06- 72.00	I-75	12.000	FROM KY-36 TO KY-491 (SECTION-1) (IM SHARE) SCOPE: RESTN REHAB	FUNDING PHASE YEAR AMOUNT IM D FY-96 500,000 R U C TOTAL= 500,000
GRANT	06- 72.01	I-75	12.000	FROM KY-36 TO KY-491 (SECTION-1) (NH SHARE) SCOPE: RESTN REHAB	FUNDING PHASE YEAR AMOUNT NH D FY-96 400,000 R U C TOTAL= 400,000
GRANT	06- 72.02	I-75	6.000	FROM KY-491 TO MIDDLE FORK GRASSY CREEK BRIDGE (SECTION-1A) (IM SHARE) SCOPE: RESTN REHAB	FUNDING PHASE YEAR AMOUNT D R U IM C FY-00 12,000,000 TOTAL= 12,000,000
GRANT	06- 72.03	I-75	6.000	FROM KY-491 TO MIDDLE FORK GRASSY CREEK BRIDGE (SECTION-1A) (NH SHARE) SCOPE: RESTN REHAB	FUNDING PHASE YEAR AMOUNT D R U NH C FY-00 12,000,000 TOTAL= 12,000,000
GRANT	06- 72.10	I-75	10.000	FROM KY-330 TO KY-36 (SECTION-2) (IM SHARE) SCOPE: RESTN REHAB	FUNDING PHASE YEAR AMOUNT IM D FY-98 670,000 R U C TOTAL= 670,000
GRANT	06- 72.11	I-75	10.000	FROM KY-330 TO KY-36 (SECTION-2) (NH SHARE) SCOPE: RESTN REHAB	FUNDING PHASE YEAR AMOUNT NH D FY-98 330,000 R U C TOTAL= 330,000
GRANT	06- 311.00	KY-22	1.000	CONSTRUCT 5-LANE SECTION FROM KY-467 TO 1500' E OF I-75 SCOPE: MAJOR WIDENING	FUNDING PHASE YEAR AMOUNT SP D FY-95 250,000 SP R FY-97 570,000 SP U FY-97 185,000 SP C FY-99 2,500,000 TOTAL= 3,505,000
GRANT	06- 332.00		0.000	SCHOOL HOUSE ROAD EXTENSION & RAILROAD GRADE SEPARATION SCOPE: NEW ROUTE	FUNDING PHASE YEAR AMOUNT SP D FY-94 400,000 SP R FY-95 300,000 SP U FY-95 300,000 SP C FY-96 3,200,000 TOTAL= 4,200,000
GRANT	06-1008.00	CR-5103	0.100	HIGH STREET BR & APPRS AT L&N RAILROAD 500' W OF US-25 (RR602) SCOPE: BRDG REPLCMT	FUNDING PHASE YEAR AMOUNT D BRZ R FY-97 100,000 BRZ U FY-97 75,000 BRZ C FY-99 450,000 TOTAL= 625,000
GRAVES	01- 150.00	KY-121	3.650	KY-121 TRUCK ROUTE 800' W OF MAYFIELD CR N&W TO 2400' W OF US45 SCOPE: NEW ROUTE	FUNDING PHASE YEAR AMOUNT D R U SP C FY-96 7,022,000 TOTAL= 7,022,000
GRAVES	01- 150.10	KY-121	0.520	KY-121 TRUCK ROUTE FR W SIDE OF US-45 TO N 15TH STREET IN MAYFIELD SCOPE: NEW ROUTE	FUNDING PHASE YEAR AMOUNT D SP R FY-94 3,050,000 SP U FY-94 1,116,000 SP C FY-96 1,940,000 TOTAL= 6,106,000

KENTUCKY TRANSPORTATION CABINET
SIX YEAR HIGHWAY PLAN
FY-1995 THRU FY-2000

COUNTY	ITEM NO.	ROUTE	LENGTH	DESCRIPTION	FUNDING-SCHEDULING INFORMATION
GRAVES	01- 174.00	KY-131	0.200	REMOVE RISE SOUTH OF KY-131/KY-1374 I-SECTION SCOPE: SAFETY	FUNDING PHASE YEAR AMOUNT D R U C SAF C FY-95 200,000 TOTAL= 200,000
GRAVES	01- 306.00	KY-121	0.500	EXTEND TRUCK BYPASS FROM 15TH STREET TO PURCHASE PARKWAY SCOPE: NEW ROUTE	FUNDING PHASE YEAR AMOUNT SP D FY-95 400,000 SP R FY-97 1,000,000 SP U FY-97 2,200,000 SP C FY-99 5,000,000 TOTAL= 8,600,000
GRAVES	01-1033.00	KY-97	0.100	MAYFIELD-SEDALIA- TRI CITY ROAD, BRIDGE & APPRS OVER BACON CREEK (MP 11.723) (B48) SCOPE: BRDG REPLCMT	FUNDING PHASE YEAR AMOUNT D R U C BRO R FY-94 50,000 BRO U FY-94 60,000 BRO C FY-95 750,000 TOTAL= 860,000
GRAVES	01-1042.00	KY-339	0.100	WINGO-SEDALIA ROAD BRIDGE & APPRS OVER BASTIC CREEK (MP 5.070) (B78) SCOPE: BRDG REPLCMT	FUNDING PHASE YEAR AMOUNT D R U C BRX C FY-95 250,000 TOTAL= 250,000
GRAVES	01-1067.00	US-45	0.100	MAYFIELD-PADUCAH BR & APPRS OVER P&L RAILROAD IN MAYFIELD (B198) SCOPE: BRDG REPLCMT	FUNDING PHASE YEAR AMOUNT D R U C BRO R FY-96 2,000,000 BRO U FY-96 904,000 BRO C FY-00 2,900,000 TOTAL= 5,804,000
GRAVES	01-1081.00	US-45	0.100	MAYFIELD-FULTON BR & APPRS OVER CANE CREEK .20 N OF KY-339 (B87) (B88) SCOPE: BRDG REPLCMT	FUNDING PHASE YEAR AMOUNT D R U C BRO R FY-95 140,000 BRO U FY-95 500,000 BRO C FY-99 600,000 TOTAL= 1,240,000
GRAVES	01-1090.00	KY-381	0.100	LYNNVILLE-FAIRBANKS- TENN. STATE LINE BR & APPRS OVER BACON CREEK 1.2 S OF KY-97 (B72) SCOPE: BRDG REPLCMT	FUNDING PHASE YEAR AMOUNT D R U C BRZ R FY-95 65,000 BRZ U FY-95 90,000 BRZ C FY-97 400,000 TOTAL= 555,000
GRAVES	01-1091.00	KY-1241	0.100	MAYFIELD-PADUCAH BR & APPRS OVER GILBERT CREEK .95 S OF KY-408 (B2) SCOPE: BRDG REPLCMT	FUNDING PHASE YEAR AMOUNT D R U C BRX R FY-96 50,000 BRX U FY-96 150,000 BRX C FY-99 300,000 TOTAL= 500,000
GRAVES	01-1097.00	KY-339	0.100	DUBLIN-LOWES BR & APPRS OVER THOMAS CREEK BOTTOM 1.4 S OF KY-1686 (B101) SCOPE: BRDG REPLCMT	FUNDING PHASE YEAR AMOUNT D R U C BRX D FY-94 60,000 BRX R FY-96 75,000 BRX U FY-96 105,000 BRX C FY-98 450,000 TOTAL= 690,000
GRAVES	01-1100.00	KY-943	0.100	WATER VALLEY-TENN. STATE LINE, BR & APPRS OVER UNNAMED STREAM 1.6 S OF KY-94 (B186) SCOPE: BRDG REPLCMT	FUNDING PHASE YEAR AMOUNT D R U C BRZ R FY-97 50,000 BRZ U FY-97 85,000 BRZ C FY-00 260,000 TOTAL= 395,000
GRAVES	01-1109.00	KY-339	0.100	DUBLIN-LOWES BR & APPRS OVER THOMAS CREEK BOTTOM 1.2 S JCT KY-1686 (B102) SCOPE: BRDG REPLCMT	FUNDING PHASE YEAR AMOUNT D R U C BRZ R FY-96 100,000 BRZ U FY-96 75,000 BRZ C FY-99 750,000 TOTAL= 925,000
GRAYSON	04-1013.00	KY-259	0.440	LEITCHFIELD BYPASS FR KY-259 TO NEAR GRAYSON CO. HOSPITAL SCOPE: NEW ROUTE	FUNDING PHASE YEAR AMOUNT D R U C STP R FY-95 1,050,000 STP U FY-95 250,000 STP C FY-97 1,300,000 TOTAL= 2,600,000

KENTUCKY TRANSPORTATION CABINET
SIX YEAR HIGHWAY PLAN
FY-1995 THRU FY-2000

COUNTY	ITEM NO.	ROUTE	LENGTH	DESCRIPTION	FUNDING-SCHEDULING INFORMATION
GRAYSON	04-1013.01	KY-259	3.800	FROM NEAR GRAYSON CO. HOSPITAL TO KY-259 N OF LEITCHFIELD SCOPE: NEW ROUTE	FUNDING PHASE YEAR AMOUNT STP D FY-94 650,000 STP R FY-97 1,800,000 STP U FY-98 750,000 C TOTAL= 3,200,000
GRAYSON	04-1042.00	KY-1168	0.100	CLIFTY CHURCH BR & APPRS AT CLIFTY CREEK 1.0 E OF KY-224 (881)-"II" SCOPE: BRDG REPLCMT	FUNDING PHASE YEAR AMOUNT BRX D FY-95 50,000 BRX R FY-97 100,000 BRX U FY-00 75,000 C TOTAL= 225,000
GREEN	04- 120.00	KY-61	1.800	EAST BYPASS OF GREENSBURG SCOPE: PE & ENVIR.	FUNDING PHASE YEAR AMOUNT STP D FY-00 300,000 R U C TOTAL= 300,000
GREEN TAYLOR	04- 172.00	US-68	6.500	GREENSBURG-CAMPBELLS- VILLE, FR 2.0 NE OF KY-61 AT GREENSBURG TO .5 SW OF KY-323 (87) SCOPE: MAJOR WIDENING	FUNDING PHASE YEAR AMOUNT D R U STP C FY-94 11,000,000 TOTAL= 11,000,000
GREEN	04- 977.02	KY-61	1.340	GREENSBURG-HODGEN- VILLE, FR KY-88 TO PITMAN CREEK (85) SCOPE: MAJOR WIDENING	FUNDING PHASE YEAR AMOUNT D R U STP C FY-94 1,825,000 TOTAL= 1,825,000
GREEN	04-1012.00	KY-569	0.100	BLOYDS CROSSING- KY-210 RD., BRIDGE & APPRS OVER LITTLE BRUSH CR 2.5 NE OF JCT. KY-61 (826) SCOPE: BRDG REPLCMT	FUNDING PHASE YEAR AMOUNT D BRX R FY-95 50,000 BRX U FY-95 30,000 BRX C FY-97 350,000 TOTAL= 430,000
GREEN	04-1019.00	KY-61	0.100	GREENSBURG-HODGEN- VILLE, BR & APPRS OVER BRUSH CREEK .75 N OF KY-566 (82) SCOPE: BRDG REPLCMT	FUNDING PHASE YEAR AMOUNT D BRO R FY-95 50,000 BRO U FY-95 20,000 BRO C FY-98 290,000 TOTAL= 360,000
GREEN	04-1021.00	KY-61	0.100	GREENSBURG-HODGEN- VILLE, BR & APPRS OVER BRUSHY FORK 2.7 N OF KY-566 (83) SCOPE: BRDG REPLCMT	FUNDING PHASE YEAR AMOUNT D BRO R FY-95 75,000 BRO U FY-95 10,000 BRO C FY-98 290,000 TOTAL= 375,000
GREENUP	09- 55.00	KY-693	2.700	BELLEFONTE-DIEDRICK FR KY207 IN FLATWOODS TO US-23 IN RUSSELL SCOPE: MAJOR WIDENING	FUNDING PHASE YEAR AMOUNT D R U SP C FY-94 9,000,000 TOTAL= 9,000,000
GREENUP	09- 138.00	KY-750	0.200	FROM US-23 TO RACELAND AVE. SCOPE: MAJOR WIDENING	FUNDING PHASE YEAR AMOUNT STP D FY-94 150,000 STP R FY-96 1,515,000 STP U FY-96 275,000 STP C FY-98 550,000 TOTAL= 2,490,000
GREENUP	09- 263.00	KY-244	1.500	RAISE GRADE FR BUTLER AVE. TO FERRY STREET SCOPE: SAFETY	FUNDING PHASE YEAR AMOUNT D SP R FY-96 500,000 SP U FY-97 500,000 SP C FY-98 3,250,000 TOTAL= 4,250,000
GREENUP	09- 290.00	US-23	0.100	ADD TURN LANES AT MCKELL SCHOOL SCOPE: SAFETY	FUNDING PHASE YEAR AMOUNT SP D FY-96 20,000 R U SP C FY-98 100,000 TOTAL= 120,000

KENTUCKY TRANSPORTATION CABINET
SIX YEAR HIGHWAY PLAN
FY-1995 THRU FY-2000

COUNTY	ITEM NO.	ROUTE	LENGTH	DESCRIPTION	FUNDING-PHASE	SCHEDULING	INFORMATION
GREENUP	09-1001.00	KY-827	0.100	BRIDGE & APPRS OVER COAL BRANCH SW OF JCT. WITH US-23 (B43) SCOPE: BRDG REPLCMT	FUNDING PHASE D BRO R BRO U BRO C	YEAR FY-95 FY-95 FY-96	AMOUNT 350,000 85,000 285,000 TOTAL= 720,000
GREENUP	09-1013.00	KY-3112	0.100	BRIDGE & APPRS OVER TYGARTS CREEK (BENNETTS MILL COVER- ED BRIDGE) .1 E OF KY-7 (B46) SCOPE: BRDG REPLCMT	FUNDING PHASE D BRX R BRX U BRX C	YEAR FY-94 FY-94 FY-96	AMOUNT 100,000 50,000 720,000 TOTAL= 870,000
GREENUP	09-1028.00	KY-503	0.100	NAPLES-PRINCESS BR & APPRS AT E FORK OF LITTLE SANDY RIVER AT COUNTY LINE (B35) SCOPE: BRDG REPLCMT	FUNDING PHASE D BRO R BRO U C	YEAR FY-98 FY-00 FY-00	AMOUNT 75,000 150,000 75,000 TOTAL= 300,000
GREENUP	09-1038.00	KY-2541	0.100	MAIN STREET BR & APPRS AT LITTLE SANDY RIVER .20 S OF US-23 (B42) SCOPE: BRDG REPLCMT	FUNDING PHASE D BRX R U C	YEAR FY-00	AMOUNT 175,000 TOTAL= 175,000
HANCOCK	02-1038.00	CR-1223	0.100	INDIAN HILL RD. BR & APPRS OVER BLACKFORD CREEK 1.6 NE OF DAVIESS CO. (C18) SCOPE: BRDG REPLCMT	FUNDING PHASE D BRZ R BRZ U C	YEAR FY-98 FY-98	AMOUNT 50,000 50,000 TOTAL= 100,000
HANCOCK	02-1043.00	KY-1265	0.100	HAWESVILLE-DUKES BR & APPRS AT UNNAMED STREAM .20 E OF KY-69 (B29) SCOPE: BRDG REPLCMT	FUNDING PHASE D BRX R BRX U BRX C	YEAR FY-95 FY-98 FY-98 FY-00	AMOUNT 50,000 100,000 75,000 180,000 TOTAL= 405,000
HARDIN	04- 1.00	I-65	0.000	NB REST AREA .3 N OF NCL OF SONORA SCOPE: RESTN REHAB	FUNDING PHASE D R IM U IM C	YEAR FY-95 FY-98	AMOUNT 800,000 3,500,000 TOTAL= 4,300,000
HARDIN	04- 1.01	I-65	0.000	SB REST AREA 1.4 N OF NCL OF SONORA SCOPE: RESTN REHAB	FUNDING PHASE D R IM U IM C	YEAR FY-94 FY-98	AMOUNT 45,000 4,500,000 TOTAL= 4,545,000
HARDIN	04- 118.01	US-31W	0.800	WIDEN E'TOWN BYPASS TO 4-LANES FROM GLENDALE RD TO COLLEGE STREET SCOPE: MAJOR WIDENING	FUNDING PHASE D R U SP C	YEAR FY-94	AMOUNT 3,653,000 TOTAL= 3,653,000
HARDIN	04- 166.00	KY-920	0.100	BRIDGE & APPROACHES AT LITTLE MEETING CR. 1.2 S OF KY-84 (B84) SCOPE: BRDG REPLCMT	FUNDING PHASE D BRX R BRX U BRX C	YEAR FY-94 FY-94 FY-96	AMOUNT 30,000 35,000 435,000 TOTAL= 500,000
HARDIN	04- 168.10	KY-313	8.640	RADCLIFF-I 65 ROAD FR VINEGROVE TO I-65 (SURFACE) SCOPE: NEW ROUTE	FUNDING PHASE D R U SP C	YEAR FY-94	AMOUNT 5,300,000 TOTAL= 5,300,000
HARDIN	04- 168.11	KY-313	0.800	RADCLIFF-165 ROAD FR I-65 TO 1.0 W OF I-65 SCOPE: SIGNING	FUNDING PHASE D R U SP C	YEAR FY-94	AMOUNT 150,000 TOTAL= 150,000

KENTUCKY TRANSPORTATION CABINET
SIX YEAR HIGHWAY PLAN
FY-1995 THRU FY-2000

COUNTY	ITEM NO.	ROUTE	LENGTH	DESCRIPTION	FUNDING PHASE	YEAR	AMOUNT
HARDIN	04- 174.00	KY-224	0.000	UPTON-CLARKSON UPGRADE CROSSING & APPRS. OF L&N R.R. AT MP 5.858 SCOPE: MINOR WIDENING	SP D R U C	FY-94	235,000 235,000
HARDIN	04- 175.00	KY-1357	0.700	US-31W TO US-31W BYPASS SCOPE: MAJOR WIDENING	STP STP STP	FY-96 FY-96 FY-98	350,000 300,000 1,500,000 2,150,000
HARDIN	04- 176.00	KY-251	0.800	BEECH STREET TO PEAR ORCHARD RD. IN ELIZABETHTOWN SCOPE: MAJOR WIDENING	STP STP STP	FY-97 FY-97 FY-00	525,000 600,000 2,000,000 3,125,000
HARDIN	04- 185.00	KY-2214	0.500	WIDEN KNOX BLVD. FR KY-31W TO KY-447 SCOPE: MINOR WIDENING	SP D R U C	FY-96	500,000 500,000
HARDIN	04- 258.00	KY-313	1.540	I-65 CONNECTOR EXTENS ION, FR KY-144 NW TO KY-1500 & CONNECTOR TO LINCOLN TRAIL BLVD SCOPE: NEW ROUTE	SP SP SP	FY-94 FY-94 FY-95	545,000 300,000 4,181,000 5,026,000
HARDIN	04- 271.00	KY-9001	0.100	W. KY. PARKWAY WB & EB RAMPS AT KY-84 (NEW RAMPS) SCOPE: NEW INTERCHANGE	SP SP SP	FY-95 FY-95 FY-97	200,000 80,000 850,000 1,130,000
HARDIN	04- 282.00	KY-3005	2.750	RING ROAD FR PEAR ORCHARD DRIVE TO US-62 E IN E'TOWN SCOPE: MAJOR WIDENING	SP D R U C	FY-95	5,870,000 5,870,000
HARDIN	04- 282.10	KY-3005	0.000	FROM US-31W TO US-62W SCOPE: PE & ENVIR	SP D R U C	FY-96	200,000 200,000
HARDIN	04- 286.00	I-65	0.000	WEIGH STATION REHABILITATION (NB & SB LOCATIONS) SCOPE: RESTN REHAB	SP D R U C	FY-97	2,200,000 2,200,000
HARDIN	04- 290.00	I-65	0.000	I-CH JUSTIFICATION STUDY FOR TUNNEL HILL ROAD SCOPE: SCOPING STUDY	SP D R U C	FY-97	150,000 150,000
HARDIN	04- 291.00	KY-1136	0.500	NEW GLENDALE ROAD FR WK. PKWY TO US-31W SCOPE: RELOCATION	SP SP SP	FY-96 FY-99 FY-99	100,000 550,000 50,000 700,000
HARDIN	04-1018.00	KY-144	0.100	RADCLIFF-VINE GROVE BRANDENBURG, BR & APPRS OVER BRUSHY FORK .5 NE OF KY-1500 (B63) SCOPE: BRDG REPLCMT	BRO BRO BRO	FY-95 FY-95 FY-97	75,000 20,000 180,000 275,000

KENTUCKY TRANSPORTATION CABINET
SIX YEAR HIGHWAY PLAN
FY-1995 THRU FY-2000

COUNTY	ITEM NO.	ROUTE	LENGTH	DESCRIPTION	FUNDING-SCHEDULING INFORMATION
HARDIN	04-1040.00	US-31W	0.100	RADCLIFFE-NEW STITH-TON, BR & APPRS AT US-31W .7 N OF KY-1815 (B101) SCOPE: BRDG REPLCMT	FUNDING PHASE YEAR AMOUNT BRO D FY-95 75,000 BRO R FY-97 100,000 BRO U FY-97 30,000 BRO C FY-00 375,000 TOTAL= 580,000
HARLAN	11- 56.00	KY-38	0.800	RECONSTRUCT FROM LYNN STREET TO US-421 SCOPE: MINOR WIDENING	FUNDING PHASE YEAR AMOUNT D FY-95 720,000 SP R FY-95 250,000 SP U FY-97 1,300,000 SP C TOTAL= 2,270,000
HARLAN	11- 133.00	KY-38	3.700	END OF CORPS RECONST. TO BROOKSIDE SCOPE: PE & ENVIR.	FUNDING PHASE YEAR AMOUNT SP D FY-97 750,000 R U C TOTAL= 750,000
HARLAN	11- 133.01	KY-38	3.700	END OF CORPS RECONST. TO BROOKSIDE SCOPE: MAJOR WIDENING	FUNDING PHASE YEAR AMOUNT SP D FY-99 400,000 SP R FY-00 2,500,000 SP U FY-00 1,000,000 C TOTAL= 3,900,000
HARLAN	11- 254.00	US-421	5.000	CAWOOD-CRANKS ROAD RELOCATE US-421 FR CAWOOD TO SCHOOL W OF CRANKS SCOPE: RELOCATION	FUNDING PHASE YEAR AMOUNT D SP R FY-98 2,500,000 SP U FY-98 500,000 C TOTAL= 3,000,000
HARLAN	11- 264.00	US-421	6.200	RECONST FR .8 E OF GRAYS KNOB TO CAWOOD SCOPE: MAJOR WIDENING	FUNDING PHASE YEAR AMOUNT SP D FY-97 1,200,000 SP R FY-99 5,300,000 SP U FY-99 1,500,000 C TOTAL= 8,000,000
HARLAN	11- 264.01	US-421	0.800	HARLAN-VIRGINIA FROM 4-LANE SECTION NEAR HARLAN HOSPITAL AT GRAYS KNOB E .8 MILES SCOPE: MAJOR WIDENING	FUNDING PHASE YEAR AMOUNT SP D FY-95 50,000 SP R FY-97 1,400,000 SP U FY-97 125,000 SP C FY-99 4,000,000 TOTAL= 5,575,000
HARLAN	11- 267.10	US-421	5.500	RECONSTRUCT FROM US-119 N TO KY-221 SCOPE: PE & ENVIR	FUNDING PHASE YEAR AMOUNT SP D FY-97 1,000,000 R U C TOTAL= 1,000,000
HARLAN	11- 269.00	US-421	2.700	RECONSTRUCT US-421 FROM CRANKS CREEK TO VIRGINIA STATE LINE SCOPE: MAJOR WIDENING	FUNDING PHASE YEAR AMOUNT SP D FY-98 750,000 R U C TOTAL= 750,000
HARLAN	11- 277.00	US-421	14.000	FR GRAYS KNOB TO VIRGINIA STATE LINE SCOPE: SCOPING STUDY	FUNDING PHASE YEAR AMOUNT SP D FY-95 500,000 R U C TOTAL= 500,000
HARLAN	11-1006.00	KY-840	0.100	HARLAN-LOYALL-TREMONT RD., BRIDGE & APPRS OVER FOUR MILE CREEK .1 SE OF E-JCT. US119 (B52) SCOPE: BRDG REPLCMT	FUNDING PHASE YEAR AMOUNT D FY-94 70,000 BRX U FY-94 40,000 BRX C FY-95 355,000 TOTAL= 465,000
HARLAN	11-1007.00	KY-72	0.100	ALVA-PATHFORK RD. BRIDGE & APPRS OVER PUCKETT CREEK 2.7 SE OF JCT. KY-2005 (B33)(B41) SCOPE: BRDG REPLCMT	FUNDING PHASE YEAR AMOUNT BRX D FY-94 30,000 BRX R FY-94 70,000 BRX U FY-94 30,000 BRX C FY-96 235,000 TOTAL= 365,000

KENTUCKY TRANSPORTATION CABINET
SIX YEAR HIGHWAY PLAN
FY-1995 THRU FY-2000

COUNTY	ITEM NO.	ROUTE	LENGTH	DESCRIPTION	FUNDING-SCHEDULING INFORMATION
HARLAN	11-1011.00	KY-160	0.100	CUMBERLAND-LYNCH-VA. STATE LINE; BR & APPR OVER LOONEY CR. AND L&N R.R. 1.8 SE OF US-119 (B6) SCOPE: BRDG REPLCMT	FUNDING PHASE YEAR AMOUNT D BRO R FY-96 270,000 BRO U FY-96 150,000 BRO C FY-99 1,500,000 TOTAL= 1,920,000
HARLAN	11-1027.00	KY-2005	0.100	PATH FORK BR & APPRS OVER PUCKETT CREEK .10 S OF KY-72 (B84) SCOPE: BRDG REPLCMT	FUNDING PHASE YEAR AMOUNT D BRX D FY-95 75,000 BRX R FY-96 50,000 BRX U FY-96 50,000 BRX C FY-98 308,000 TOTAL= 483,000
HARLAN	11-1036.00	KY-215	0.100	EVARTS-KENVIR- DISNEY, BR & APPRS AT YOCUM CREEK 1.1 SE OF KY-38 (B17) SCOPE: BRDG REPLCMT	FUNDING PHASE YEAR AMOUNT D BRX D FY-95 100,000 BRX R FY-98 150,000 BRX U FY-98 75,000 BRX C FY-00 450,000 TOTAL= 775,000
HARLAN	11-1037.00	KY-3458	0.100	YOCUM CREEK ROAD BR & APPRS AT YOCUM CREEK .40 SE OF KY-215 (B153)-"11" SCOPE: BRDG REPLCMT	FUNDING PHASE YEAR AMOUNT D BRX D FY-95 80,000 BRX R FY-97 100,000 BRX U FY-97 60,000 BRX C FY-99 250,000 TOTAL= 490,000
HARLAN	11-1038.00	KY-215	0.100	EVARTS-KENVIR- DISNEY, BR & APPRS AT YOCUM CREEK 1.4 SE OF KY-38 (B18) SCOPE: BRDG REPLCMT	FUNDING PHASE YEAR AMOUNT D BRX D FY-96 100,000 BRX R FY-98 200,000 BRX U FY-98 75,000 C TOTAL= 375,000
HARLAN	11-1039.00	KY-840	0.100	HARLAN-LOYALL BR & APPRS AT CLOVER FORK CUMBERLAND RIVER .10 SW OF KY-72 (B51) SCOPE: BRDG REPLCMT	FUNDING PHASE YEAR AMOUNT D BRX D FY-95 250,000 BRX R FY-98 400,000 BRX U FY-98 200,000 BRX C FY-00 1,700,000 TOTAL= 2,550,000
HARLAN	11-1040.00	KY-3459	0.100	HARLAN-VIR. LINE BR & APPRS AT MARTINS FORK CUMBERLAND RIVER .1 W OF US-421 (SUN- SHINE BRIDGE) (B143) SCOPE: BRDG REPLCMT	FUNDING PHASE YEAR AMOUNT D BRX D FY-97 150,000 BRX R FY-00 250,000 BRX U FY-00 125,000 C TOTAL= 525,000
HARLAN	11-1041.00	KY-3458	0.100	YOCUM CREEK ROAD BR & APPRS AT YOCUM CREEK .20 SE OF KY-215 (B152) SCOPE: BRDG REPLCMT	FUNDING PHASE YEAR AMOUNT D BRX D FY-97 70,000 BRX R FY-99 100,000 BRX U FY-99 75,000 C TOTAL= 245,000
HARRISON	06- 117.08	US-27	1.340	CYNTHIANA-ALEXANDRIA TRUCK CLIMBING LANES NUMBER 10 SCOPE: MAJOR WIDENING	FUNDING PHASE YEAR AMOUNT D R U STP C FY-94 2,500,000 TOTAL= 2,500,000
HARRISON	06- 119.01	US-27	3.500	WEST CYNTHIANA BYPASS SCOPE: PE & ENVIR.	FUNDING PHASE YEAR AMOUNT SP D FY-96 500,000 R U C TOTAL= 500,000
HARRISON	06- 119.02	US-27	3.500	WEST CYNTHIANA BYPASS SCOPE: NEW ROUTE	FUNDING PHASE YEAR AMOUNT SP D FY-98 350,000 SP R FY-00 2,000,000 SP U FY-00 1,000,000 C TOTAL= 3,350,000
HARRISON	06-1010.00	US-27	0.100	CYNTHIANA-FALMOUTH BR & APPRS OVER RICHLAND CREEK .3 S OF COUNTY LINE (B7) SCOPE: BRDG REPLCMT	FUNDING PHASE YEAR AMOUNT D BRO R FY-94 100,000 BRO U FY-94 100,000 BRO C FY-96 850,000 TOTAL= 1,050,000

KENTUCKY TRANSPORTATION CABINET
SIX YEAR HIGHWAY PLAN
FY-1995 THRU FY-2000

COUNTY	ITEM NO.	ROUTE	LENGTH	DESCRIPTION	FUNDING-SCHEDULING INFORMATION
HARRISON	06-1013.00	KY-1032	0.100	KELAT-COLEMANSVILLE BR & APPRS OVER MUD LICK CREEK 1.5 E OF KY-1054 (B39) SCOPE: BRDG REPLCMT	FUNDING PHASE YEAR AMOUNT D BRX R FY-95 110,000 BRX U FY-95 50,000 BRX C FY-97 500,000 TOTAL= 660,000
HARRISON	06-1024.00	CR-1340	0.100	CASEY MILL ROAD BR & APPRS OVER RAVEN CREEK .9 W OF CR-5339 (C74) SCOPE: BRDG REPLCMT	FUNDING PHASE YEAR AMOUNT D BRZ R FY-00 75,000 BRZ U FY-00 50,000 C TOTAL= 125,000
HART	04- 279.00	US-31W	0.500	RECONSTRUCT I-65 SB EXIT RAMP AT MUNFORDVILLE SCOPE: RESTN REHAB	FUNDING PHASE YEAR AMOUNT D IM R FY-95 50,000 IM U FY-95 15,000 IM C FY-96 500,000 TOTAL= 565,000
HART	04-1015.00	US-31E	0.000	BRIDGE OVER GREEN RIVER; REPAIR DECK, PIERS, ABUTMENTS AND CLEANING & PAINTING SCOPE: BRDG REHAB	FUNDING PHASE YEAR AMOUNT D R U BRO C FY-94 3,000,000 TOTAL= 3,000,000
HART	04-1046.00	CR-1383	0.100	SMITH-WHEELERS MILL BR & APPRS AT MOLIN RIVER 1.3 N OF KY-728 (C15) SCOPE: BRDG REPLCMT	FUNDING PHASE YEAR AMOUNT D BRZ R FY-95 40,000 U BRZ C FY-96 400,000 TOTAL= 440,000
HENDERSON	02- 77.00	US-60	1.800	OWENSBORO ROAD WIDEN FR US-41 I-CHANGE TO THE WATHEN LANE SCOPE: MAJOR WIDENING	FUNDING PHASE YEAR AMOUNT D R U SP C FY-94 6,185,000 TOTAL= 6,185,000
HENDERSON	02- 195.00	KY-266	0.100	CORYDON-SMITH MILLS BR & APPRS AT BRANCH OF ROCK CREEK NEAR TRIGG-TURNER RD 2.0 W OF US-60 (B83) SCOPE: BRDG REPLCMT	FUNDING PHASE YEAR AMOUNT D R U BRX C FY-95 136,000 TOTAL= 136,000
HENDERSON	02-1025.00	US-60	0.100	HENDERSON-MORGANFIELD BR & APPRS OVER HIGHLAND CREEK ON COUNTY LINE (B38) SCOPE: BRDG REPLCMT	FUNDING PHASE YEAR AMOUNT D BRO R FY-94 85,000 BRO U FY-94 100,000 BRO C FY-96 900,000 TOTAL= 1,085,000
HENRY	05- 128.00	US-421	0.100	FRANKFORT-NEW CASTLE BR & APPRS AT SIX MILE CR. 1.0 W OF FRANKLIN CO. LINE (B16) SCOPE: BRDG REPLCMT	FUNDING PHASE YEAR AMOUNT D R U BRO C FY-95 1,100,000 TOTAL= 1,100,000
HENRY	05- 350.00	I-71	0.000	WEIGH STATION REHABILITATION (NB LOCATION) SCOPE: RESTN REHAB	FUNDING PHASE YEAR AMOUNT D R U SP C FY-97 1,500,000 TOTAL= 1,500,000
HENRY	05- 966.00	KY-1360	0.335	KY 22-DRENNON SPRINGS BR & APPRS AT DRENNON CREEK 0.3 NE OF DRENNON SPRINGS (B47) SCOPE: BRDG REPLCMT	FUNDING PHASE YEAR AMOUNT D R BRX U FY-94 10,000 BRX C FY-94 1,000,000 TOTAL= 1,010,000
HENRY	05-1005.00	CR-1311	0.100	SULPHUR-EDDIE RD. BR & APPRS OVER FALLEN TIMBER CR. .2 SW OF KY-1606 (C28) SCOPE: BRDG REPLCMT	FUNDING PHASE YEAR AMOUNT D BRZ R FY-97 50,000 BRZ U FY-97 50,000 BRZ C FY-00 230,000 TOTAL= 330,000

KENTUCKY TRANSPORTATION CABINET
SIX YEAR HIGHWAY PLAN
FY-1995 THRU FY-2000

COUNTY	ITEM NO.	ROUTE	LENGTH	DESCRIPTION	FUNDING-SCHEDULING INFORMATION
HICKMAN	01- 178.00	US-51	1.800	SPOT IMPROVEMENTS FR BAYOU DE CHIEN S TO LITTLE BAYOU DE CHIEN BOTTOM (B65) SCOPE: SAFETY	FUNDING PHASE YEAR AMOUNT D STP R FY-96 300,000 STP U FY-96 500,000 STP C FY-99 3,500,000 TOTAL= 4,300,000
HICKMAN	01-1107.00	KY-780	0.100	SUBLETT ROAD BR & APPRS OVER I.C. RAILROAD .40 S OF US-51 (RR605) SCOPE: BRDG REPLCMT	FUNDING PHASE YEAR AMOUNT D BRZ R FY-95 50,000 BRZ U FY-95 100,000 BRZ C FY-96 500,000 TOTAL= 650,000
HICKMAN	01-1111.00	KY-924	0.100	KIRBY ROAD BR & APPRS OVER IC RAILROAD .4 E OF KY-307 (RR606) SCOPE: BRDG REPCMT	FUNDING PHASE YEAR AMOUNT D BRZ R FY-96 50,000 BRZ U FY-96 50,000 BRZ C FY-98 300,000 TOTAL= 400,000
HICKMAN	01-1113.00	KY-1529	0.100	BEELETON-MT. ZION BR & APPRS OVER IC RAILROAD .5 NW OF KY-924 (RR608) SCOPE: BRDG REPCMT	FUNDING PHASE YEAR AMOUNT D BRZ R FY-96 100,000 BRZ U FY-96 75,000 BRZ C FY-98 500,000 TOTAL= 675,000
HICKMAN	01-1114.00	KY-1698	0.100	JOHNSON ROAD BR & APPRS OVER IC RAILROAD .5 E OF KY-307 (RR609) SCOPE: BRDG REPLCMT	FUNDING PHASE YEAR AMOUNT D BRZ R FY-98 75,000 BRZ U FY-98 50,000 C TOTAL= 125,000
HICKMAN	01-1116.00	US-51	0.100	CLINTON-BARDWELL BR & APPRS AT CANE CREEK .40 S OF KY-154 (B1) SCOPE: BRDG REPLCMT	FUNDING PHASE YEAR AMOUNT D BRO R FY-95 75,000 BRO R FY-97 200,000 BRO U FY-97 100,000 BRO C FY-99 500,000 TOTAL= 875,000
HICKMAN	01-1125.00		0.100	DEIVEESE ROAD NEAR MOSCOW; REPLACE BAYOU DU CHIEN BRIDGE 1.2 NW OF KY-239 (C23) SCOPE: BRDG REPLCMT	FUNDING PHASE YEAR AMOUNT D BRZ R FY-97 100,000 BRZ U FY-97 50,000 BRZ C FY-00 350,000 TOTAL= 500,000
HOPKINS	02- 289.00	KY-1751	1.100	US-41A TO US-41 IN MADISONVILLE SCOPE: MAJOR WIDENING	FUNDING PHASE YEAR AMOUNT D STP R FY-96 750,000 STP U FY-97 1,300,000 STP C FY-99 5,000,000 TOTAL= 7,050,000
HOPKINS MUHLENBERG	02-1009.00	US-62	0.000	DAWSON SPRS.-NORTON VILLE-GREENVILLE, BR & APPRS AT POND RIVER (B49) SCOPE: BRDG REPLCMT	FUNDING PHASE YEAR AMOUNT D BRO R FY-95 400,000 U BRO C FY-99 1,200,000 TOTAL= 1,600,000
HOPKINS	02-1039.00	CR-5207	0.100	WALNUT STREET BR & APPRS OVER CSX RAILROAD IN NORTONVILLE (C48) SCOPE: BRDG REPLCMT	FUNDING PHASE YEAR AMOUNT D BRZ R FY-96 75,000 BRZ U FY-96 75,000 BRZ C FY-98 275,000 TOTAL= 425,000
JACKSON LAUREL	10- 279.10	KY-30	17.000	RECONSTRUCT FR EAST BERNSTADT (US25) TO TYNER (US421) SCOPE: PE & ENVIR	FUNDING PHASE YEAR AMOUNT D SP D FY-95 3,400,000 SP R FY-00 9,200,000 SP U FY-00 2,500,000 C TOTAL= 15,100,000
JACKSON LAUREL	10- 279.20	KY-30	17.000	RECONSTRUCT FR EAST BERNSTADT (US25) TO TYNER (US421) SCOPE: RELOCATION	FUNDING PHASE YEAR AMOUNT D SP D FY-98 2,500,000 SP R FY-00 8,000,000 SP U FY-00 3,000,000 C TOTAL= 13,500,000

KENTUCKY TRANSPORTATION CABINET
SIX YEAR HIGHWAY PLAN
FY-1995 THRU FY-2000

COUNTY	ITEM NO.	ROUTE	LENGTH	DESCRIPTION	FUNDING-SCHEDULING INFORMATION
JACKSON	11- 257.00	KY-30	1.130	RECONST THROUGH ANNVI LLE, FR 1250' W OF COUNTY RD. EXT 6000' W TO 1700' E OF KY-290 SCOPE: MINOR WIDENING	FUNDING PHASE YEAR AMOUNT SP D FY-94 50,000 SP R FY-95 100,000 SP U FY-95 75,000 SP C FY-97 650,000 TOTAL= 875,000
JACKSON	11-1020.00	KY-89	0.100	INDIAN CREEK BR & APPRS OVER INDIAN CREEK .06 SW OF US-421 (B26) SCOPE: BRDG REPLCMT	FUNDING PHASE YEAR AMOUNT BRO D FY-94 20,000 BRO R FY-95 88,000 BRO U FY-95 50,000 BRO C FY-97 250,000 TOTAL= 408,000
JEFFERSON	05- 14.00	I-265	0.000	GENE SNYDER FREEWAY I-CHANGE AT OLD HENRY ROAD SCOPE: NEW INTERCHANGE	FUNDING PHASE YEAR AMOUNT D NH R FY-94 100,000 NH U FY-94 100,000 NH C FY-97 6,000,000 TOTAL= 6,200,000
JEFFERSON	05- 28.00	I-264	0.000	WESTPORT RD I-CHANGE CONSTRUCT NEW I-CHANGE AT WESTPORT RD. SCOPE: NEW INTERCHANGE	FUNDING PHASE YEAR AMOUNT D NH R FY-94 2,500,000 NH U FY-94 5,570,000 NH C FY-96 18,300,000 TOTAL= 26,370,000
JEFFERSON	05- 28.10	KY-1447	1.000	WESTPORT ROAD HUBBARDS LANE TO WATTERSON SCOPE: MAJOR WIDENING	FUNDING PHASE YEAR AMOUNT D SLO R FY-94 1,400,000 SLO U FY-94 1,860,000 SLO C FY-95 2,800,000 TOTAL= 6,060,000
JEFFERSON	05- 28.20	KY-1447	0.500	WESTPORT ROAD FR WATTERSON EXP. TO HERR LANE SCOPE: MAJOR WIDENING	FUNDING PHASE YEAR AMOUNT D SLO R FY-94 2,100,000 SLO U FY-94 1,560,000 SLO C FY-95 3,100,000 TOTAL= 6,760,000
JEFFERSON	05- 38.00	I-65	0.000	CLEAN & SPOT PAINT BRIDGE OVER OHIO RIVER (B214) SCOPE: RESTN REHAB	FUNDING PHASE YEAR AMOUNT D R U IM C FY-95 2,000,000 TOTAL= 2,000,000
JEFFERSON	05- 39.00	I-64	0.000	PAINTING OF RIVERSIDE EXP. BRIDGES SCOPE: RESTN REHAB	FUNDING PHASE YEAR AMOUNT D R U IM C FY-96 6,400,000 TOTAL= 6,400,000
JEFFERSON	05- 39.01	I-64	0.000	PAINTING OF RIVERSIDE EXP. BRIDGES SCOPE: RESTN REHAB	FUNDING PHASE YEAR AMOUNT D R U IM C FY-97 6,800,000 TOTAL= 6,800,000
JEFFERSON	05- 39.02	I-64	0.000	PAINTING OF RIVERSIDE EXP. BRIDGES SCOPE: RESTN REHAB	FUNDING PHASE YEAR AMOUNT D R U IM C FY-98 5,800,000 TOTAL= 5,800,000
JEFFERSON	05- 48.01	I-71	10.000	FROM I-64 TO I-265 (SNYDER FRWY) (ADD LANE EACH DIRECTION) SCOPE: MAJOR WIDENING	FUNDING PHASE YEAR AMOUNT NH D FY-97 3,500,000 R U C TOTAL= 3,500,000
JEFFERSON	05- 54.00	I-64	0.300	FIRST STREET ON- RAMP TO EB I-64 SCOPE: RESTN REHAB	FUNDING PHASE YEAR AMOUNT D R U IM C FY-94 200,000 IM C FY-95 3,000,000 TOTAL= 3,200,000

KENTUCKY TRANSPORTATION CABINET
SIX YEAR HIGHWAY PLAN
FY-1995 THRU FY-2000

COUNTY	ITEM NO.	ROUTE	LENGTH	DESCRIPTION	FUNDING-SCHEDULING INFORMATION
JEFFERSON	05- 58.00	I-264	6.800	BRIDGE DECK REHAB ON SHAWNEE PKWY BRIDGES SCOPE: RESTN REHAB	FUNDING PHASE YEAR AMOUNT D R U C IM FY-94 3,175,000 TOTAL= 3,175,000
JEFFERSON	05- 60.00	I-64	0.000	CONSTRUCT BACKUP SYSTEM FOR PINS & HANGERS IN 4-BRIDGES 7TH STREET TO 17TH STREET SCOPE: RESTN REHAB	FUNDING PHASE YEAR AMOUNT D R U C IM FY-96 1,000,000 TOTAL= 1,000,000
JEFFERSON	05- 76.00		0.660	9TH STREET EXTENSION OF 9TH ST. FR KY. STREET S TO 7TH & MYRTLE ST. SCOPE: NEW ROUTE	FUNDING PHASE YEAR AMOUNT D R U C SLO FY-96 6,600,000 TOTAL= 6,600,000
JEFFERSON	05- 76.01		0.660	9TH STREET EXTENSION OF 9TH ST. FR KY. STREET S TO 7TH & MYRTLE ST. SCOPE: NEW ROUTE	FUNDING PHASE YEAR AMOUNT D R U C STP FY-96 1,500,000 TOTAL= 1,500,000
JEFFERSON	05- 78.00		2.500	FERN VALLEY ROAD FR PRESTON STREET E TO 1500' OF OLD SHEPHERDSVILLE RD DESIGN BY JEFF. CO. SCOPE: MAJOR WIDENING	FUNDING PHASE YEAR AMOUNT D R U C SLO FY-94 6,683,000 TOTAL= 6,683,000
JEFFERSON	05- 83.00		0.800	INDUSTRY ROAD EXTEND FR 7TH STREET SE TO 4TH ST. NEAR COLORADO AVE. SCOPE: NEW ROUTE	FUNDING PHASE YEAR AMOUNT D R U C MLI FY-94 2,399,000 TOTAL= 2,399,000
JEFFERSON	05- 88.00		0.440	DUTCHMANS LANE FR I-SECT AT CANNONS LANE TO .1 NE OF VIVIAN LANE SCOPE: MINOR WIDENING	FUNDING PHASE YEAR AMOUNT D R U C MLI FY-94 150,000 MLI FY-94 150,000 MLI FY-94 750,000 TOTAL= 1,050,000
JEFFERSON	05- 91.03		0.900	RIVER ROAD FR CLAY STREET TO BEARGRASS CR. SCOPE: MAJOR WIDENING	FUNDING PHASE YEAR AMOUNT D R U C SLO FY-94 900,000 SLO FY-94 510,000 SLO FY-96 3,000,000 TOTAL= 4,410,000
JEFFERSON	05- 92.00		0.000	CITY-WIDE TRAFFIC CONTROL FOR DOWNTOWN LOUISVILLE (PHASE-I) SCOPE: CONGEST. MITIGATION	FUNDING PHASE YEAR AMOUNT D R U C CH FY-95 2,500,000 TOTAL= 2,500,000
JEFFERSON	05- 92.01		0.000	CITY-WIDE TRAFFIC CONTROL FOR DOWNTOWN LOUISVILLE (PHASE-II) SCOPE: CONGEST. MITIGATION	FUNDING PHASE YEAR AMOUNT D R U C CH FY-96 2,500,000 TOTAL= 2,500,000
JEFFERSON	05- 92.02		0.000	CITY-WIDE TRAFFIC CONTROL FOR DOWNTOWN LOUISVILLE (PHASE-III) SCOPE: CONGEST. MITIGATION	FUNDING PHASE YEAR AMOUNT D R U C CH FY-97 1,000,000 TOTAL= 1,000,000
JEFFERSON	05- 93.01	KY-1020	2.000	NATIONAL TURNPIKE FROM OUTER LOOP TO SOUTHSIDE DRIVE (5-LANE) SCOPE: MAJOR WIDENING	FUNDING PHASE YEAR AMOUNT D R U C SLO FY-97 2,000,000 SLO FY-97 2,565,000 SLO FY-99 10,000,000 TOTAL= 14,565,000

KENTUCKY TRANSPORTATION CABINET
SIX YEAR HIGHWAY PLAN
FY-1995 THRU FY-2000

COUNTY	ITEM NO.	ROUTE	LENGTH	DESCRIPTION	FUNDING-SCHEDULING INFORMATION
JEFFERSON	05- 98.00	I-65	0.000	KENNEDY BRIDGE RENAB OF TOP CHORD TRUSS MEMBERS SCOPE: RESTN RENAB	FUNDING PHASE YEAR AMOUNT IM D FY-94 250,000 R U C IM C FY-94 3,000,000 TOTAL= 3,250,000
JEFFERSON	05- 120.01	US-31E	3.690	LOUISVILLE-BARDSTOWN FR SNYDER FREEWAY TO FLOYDS FORK (G&D) SCOPE: MAJOR WIDENING	FUNDING PHASE YEAR AMOUNT D R U C STP C FY-94 8,500,000 TOTAL= 8,500,000
JEFFERSON	05- 120.04	US-31E	3.690	LOUISVILLE-BARDSTOWN FR SNYDER FREEWAY TO FLOYDS FORK (SURF. & INC G&D) SCOPE: MAJOR WIDENING	FUNDING PHASE YEAR AMOUNT D R U C STP C FY-96 4,850,000 TOTAL= 4,850,000
JEFFERSON	05- 129.00	KY-1819	0.100	SEATONVILLE ROAD BR & APPRS AT FLOYDS FORK .2 NW OF ECHO TRAIL RD. (B74) SCOPE: BRDG REPLCMT	FUNDING PHASE YEAR AMOUNT D R U C BRX C FY-96 1,100,000 TOTAL= 1,100,000
JEFFERSON	05- 179.00	KY-1531	0.100	BR & APPRS AT BRUSH RUN N OF KY-148 (B123) SCOPE: BRDG REPLCMT	FUNDING PHASE YEAR AMOUNT D R U C BRX R FY-94 40,000 BRX U FY-94 50,000 BRX C FY-96 154,000 TOTAL= 244,000
JEFFERSON	05- 188.00	KY-907	0.000	VALLEY STATION ROAD EXTEND RIGHT-TURN LANE AT US-31W SCOPE: CONGEST. MITIGATION	FUNDING PHASE YEAR AMOUNT D R U C CM U FY-94 76,000 CM C FY-95 590,000 TOTAL= 666,000
JEFFERSON	05- 189.00	KY-907	0.215	THIRD STREET ROAD IMPROVE I-SECTION AT LAMBOURNE BLVD 3.2 NE OF US-31W AT VALLEY-STATION SCOPE: SAFETY	FUNDING PHASE YEAR AMOUNT D R U C SP C FY-94 490,000 TOTAL= 490,000
JEFFERSON	05- 206.00		0.100	WATTERSON TRAIL CONSTRUCT LEFT TURN LANES AND SIGNALS AT STONEBROOK DRIVE SCOPE: SAFETY	FUNDING PHASE YEAR AMOUNT D R U C SLO C FY-94 673,000 TOTAL= 673,000
JEFFERSON	05- 212.11	KY-1934	2.800	GREENBELT HIGHWAY FR 400' N OF GREENWOOD RD TO 1000' S OF JOHNSONTOWN RD. (SURF & INC. G&D) SCOPE: NEW ROUTE	FUNDING PHASE YEAR AMOUNT D R U C SP C FY-95 4,500,000 TOTAL= 4,500,000
JEFFERSON	05- 212.50	KY-1934	2.600	GREENBELT HIGHWAY FR 1000' S OF JOHNSON TOWN RD. TO US31W AT SNYDER FREEWAY SCOPE: NEW ROUTE	FUNDING PHASE YEAR AMOUNT D R U C SLO R FY-95 5,000,000 SLO U FY-95 1,500,000 TOTAL= 6,500,000
JEFFERSON	05- 212.51	KY-1934	2.600	GREENBELT HIGHWAY FR 1000' S OF JOHNSON TOWN RD TO US31W AT SNYDER FREEWAY SCOPE: NEW ROUTE	FUNDING PHASE YEAR AMOUNT D R U C SP C FY-97 15,000,000 TOTAL= 15,000,000
JEFFERSON	05- 215.00	KY-1065	0.000	OUTER LOOP/ OLD SHEPHERDSVILLE RD. I-SECTION INCLDS S APPR. OF OLD SHEPHERD SVILLE RD. SCOPE: SAFETY	FUNDING PHASE YEAR AMOUNT D R U C SAF R FY-94 55,000 SAF U FY-94 75,000 SAF C FY-95 461,000 TOTAL= 591,000

KENTUCKY TRANSPORTATION CABINET
SIX YEAR HIGHWAY PLAN
FY-1995 THRU FY-2000

COUNTY	ITEM NO.	ROUTE	LENGTH	DESCRIPTION	FUNDING-SCHEDULING INFORMATION
JEFFERSON	05- 219.00	KY-907	0.500	WIDEN FROM NATIONAL TURNPIKE TO NEW CUT ROAD SCOPE: MAJOR WIDENING	FUNDING PHASE YEAR AMOUNT SLO D FY-98 300,000 R U C TOTAL= 300,000
JEFFERSON	05- 222.00		0.000	DORSEY LANE ADD RIGHT TURN LANE ON SB APPROACH TO SHELBYVILLE ROAD SCOPE:	FUNDING PHASE YEAR AMOUNT SLO D FY-94 8,000 SLO R FY-94 35,000 SLO U FY-94 50,000 SLO C FY-94 50,000 TOTAL= 93,000
JEFFERSON	05- 223.00		0.000	STONESTREET ROAD INSTALL SIGNAL & WIDEN AT VALLEY STATION ROAD SCOPE:	FUNDING PHASE YEAR AMOUNT SLO D FY-94 53,000 SLO R FY-94 55,000 SLO U FY-94 268,000 SLO C FY-94 376,000 TOTAL= 376,000
JEFFERSON	05- 224.00		0.850	BROWNS LANE WIDEN FROM I-264 TO KY-155 SCOPE:	FUNDING PHASE YEAR AMOUNT SLO D FY-94 200,000 SLO R FY-94 425,000 SLO U FY-94 1,500,000 SLO C FY-95 2,125,000 TOTAL= 2,125,000
JEFFERSON	05- 225.00		1.200	INDIAN TRAIL WIDEN FR PRESTON HIGHWAY TO POPLAR LEVEL ROAD SCOPE:	FUNDING PHASE YEAR AMOUNT SLO D FY-98 80,000 SLO R FY-98 50,000 SLO U FY-98 50,000 SLO C TOTAL= 130,000
JEFFERSON	05- 247.00	KY-1450	3.400	WIDEN BLUE LICK RD. FR KY-61 TO BULLITT CO. LINE SCOPE: MAJOR WIDENING	FUNDING PHASE YEAR AMOUNT SLO D FY-98 500,000 R U C TOTAL= 500,000
JEFFERSON	05- 247.10	KY-1450	3.400	WIDEN BLUE LICK ROAD FR KY-61 TO BULLITT COUNTY LINE SCOPE: PE & ENVIR	FUNDING PHASE YEAR AMOUNT SP D FY-96 500,000 R U C TOTAL= 500,000
JEFFERSON	05- 248.00	KY-1865	2.000	NEW CUT ROAD FR KY-841 TO THIRD STREET SCOPE: MAJOR WIDENING	FUNDING PHASE YEAR AMOUNT STP D FY-96 1,850,000 STP R FY-96 1,275,000 STP U FY-97 3,600,000 STP C FY-99 6,725,000 TOTAL= 6,725,000
JEFFERSON	05- 250.00		0.000	SHEPHERDSVILLE ROAD IMPROVE I-SECTION AT ROBBS LANE & APPLEGATE LANE SCOPE: SAFETY	FUNDING PHASE YEAR AMOUNT SAF D FY-94 50,000 SAF R FY-94 10,000 SAF U FY-94 637,000 SAF C FY-95 697,000 TOTAL= 697,000
JEFFERSON	05- 255.00	KY-1931	1.700	WIDENING OF THE 7TH STREET ROAD FR BERRY BLVD. TO WATHEN AVE. SCOPE: MAJOR WIDENING	FUNDING PHASE YEAR AMOUNT SP D FY-94 500,000 SP R FY-94 1,100,000 SP U FY-94 5,200,000 SP C FY-97 6,800,000 TOTAL= 6,800,000
JEFFERSON	05- 260.00	KY-2050	1.030	LYNDON LN/HERR LN WIDEN TO 3-LANES FR LAGRANGE RD. TO WESTPORT RD. SCOPE: MINOR WIDENING	FUNDING PHASE YEAR AMOUNT SP D FY-94 810,000 SP R FY-94 810,000 SP U FY-94 810,000 SP C FY-97 810,000 TOTAL= 810,000
JEFFERSON	05- 261.00		0.800	JEFFERSON BLVD. EXTENSION; MCCAULEY AVE. TO POPLAR LEVEL ROAD SCOPE: NEW ROUTE	FUNDING PHASE YEAR AMOUNT SLO D FY-98 500,000 R U C TOTAL= 500,000

KENTUCKY TRANSPORTATION CABINET
SIX YEAR HIGHWAY PLAN
FY-1995 THRU FY-2000

COUNTY	ITEM NO.	ROUTE	LENGTH	DESCRIPTION	FUNDING-PHASE	YEAR	AMOUNT
JEFFERSON	05- 261.01		0.800	JEFFERSON BLVD. EXTENSION; MCCAULEY AVE. TO POPLAR LEVEL ROAD SCOPE: PE & ENVIR	SP D R U C	FY-95	500,000 TOTAL= 500,000
JEFFERSON	05- 278.00		0.040	BEULAH CHURCH RD. CORRECT DRAINAGE PROBLEM N OF SNYDER FREEWAY SCOPE: RESTN REHAB	SP D R U C	FY-94	64,000 TOTAL= 64,000
JEFFERSON	05- 280.01		1.170	BLANKENBAKER - I 64 FR 1400' S OF ELECTRON DRIVE TO RUCKRIEGAL PARKWAY (LOCAL PARTICIPATION) SCOPE: NEW ROUTE	SP D R U C	FY-95	2,000,000 TOTAL= 2,000,000
JEFFERSON	05- 285.01		1.500	CENTRAL AVE EXTENSION 3RD TO CRITTENDEN SERVES AIRPORT, FAIRGR OUNDS, U OF L. (LOCAL/ CITY PARTICIPATION) SCOPE: NEW ROUTE	SLO D R U C	FY-94 FY-94 FY-96	3,200,000 800,000 3,750,000 TOTAL= 7,750,000
JEFFERSON	05- 285.02		0.000	CENTRAL AVE EXTENSION 3RD TO CRITTENDEN SERVES AIRPORT, FAIRGR OUNDS, U OF L. SCOPE: NEW ROUTE	SLO D R U C	FY-97	5,650,000 TOTAL= 5,650,000
JEFFERSON	05- 287.00		1.300	BLANKENBAKER ROAD I-64/US-60 SCOPE: NEW ROUTE	SLO D R U C	FY-94 FY-98 FY-98	300,000 1,500,000 700,000 TOTAL= 2,500,000
JEFFERSON	05- 310.00	US-60	0.000	IMPROVE ROADWAY DRAINAGE IN VICINITY OF HOLMES & MADISON AVE. IN MIDDLETOWN (LOCAL PARTICIPATON) SCOPE: RESTN REHAB	SP D R U C	FY-94	60,000 TOTAL= 60,000
JEFFERSON	05- 311.10		0.000	LOUISVILLE RIVERFRONT 4-LANE EXTENSION OF WITHERSPOON ST. FR BINGHAM WAY TO PRESTON ST. SCOPE: NEW ROUTE	KYD D R U C	FY-94 FY-95	500,000 TOTAL= 1,093,000
JEFFERSON	05- 311.11		0.000	LOUISVILLE RIVERFRONT CONSTRUCT WITHERSPOON FR PRESTON ST. TO CLAY ST. SCOPE: NEW ROUTE	KYD D R U C	FY-96	1,432,000 TOTAL= 1,432,000
JEFFERSON	05- 311.20		0.000	LOUISVILLE RIVERFRONT 4-LANE EXTENSION OF PRESTON ST. FR MAIN ST. TO RIVER ROAD SCOPE: NEW ROUTE	KYD D R U C	FY-94 FY-95 FY-96	100,000 50,000 1,022,000 TOTAL= 1,172,000
JEFFERSON	05- 311.30		0.000	LOUISVILLE RIVERFRONT 2-LANE EXTENSION OF WASHINGTON ST. BETWEEN BROOK & PRESTON SCOPE: NEW ROUTE	KYD D R U C	FY-94 FY-95	25,000 525,000 TOTAL= 550,000
JEFFERSON	05- 311.40		0.000	LOUISVILLE RIVERFRONT 4-LANE EXTENSION OF BROOK ST. FROM WASHINGTON TO WITHERSPOON SCOPE: NEW ROUTE	KYD D R U C	FY-94 FY-94	50,000 225,000 TOTAL= 275,000

KENTUCKY TRANSPORTATION CABINET
SIX YEAR HIGHWAY PLAN
FY-1995 THRU FY-2000

COUNTY	ITEM NO.	ROUTE	LENGTH	DESCRIPTION	FUNDING-SCHEDULING INFORMATION
JEFFERSON	05- 311.50		0.000	LOUISVILLE RIVERFRONT FLOYD ST. EXTENSION FR MAIN ST. TO WITHERSPOON ST. SCOPE: NEW ROUTE	FUNDING PHASE YEAR AMOUNT D R U C KYD KYD FY-94 25,000 FY-95 265,000 TOTAL= 290,000
JEFFERSON	05- 311.80		0.000	RIVER WALK/BIKEWAY AT LOUISVILLE RIVERFRONT NEAR CHICKASAW PARK SCOPE: TRANSP. ENHANCEMENT	FUNDING PHASE YEAR AMOUNT D R U C TE TE FY-94 150,000 FY-95 2,000,000 TOTAL= 2,150,000
JEFFERSON	05- 313.10	I-65	0.000	LANDSCAPING ON I-65 FR I-264 TO MAIN ST. OVERPASS IN LOUIS- VILLE (PHASE II) SCOPE: TRANSP. ENHANCEMENT	FUNDING PHASE YEAR AMOUNT D R U C TE TE FY-94 450,000 TOTAL= 450,000
JEFFERSON	05- 313.20	I-264	7.600	LANDSCAPING FR BANK STREET TO MANSLICK OVERPASS SCOPE: TRANSP. ENHANCEMENT	FUNDING PHASE YEAR AMOUNT D R U C TE TE FY-95 500,000 TOTAL= 500,000
JEFFERSON	05- 313.21	I-264	3.700	LANDSCAPING FR MANSLICK OVERPASS TO I-65 I-CHANGE SCOPE: TRANSP. ENHANCEMENT	FUNDING PHASE YEAR AMOUNT D R U C TE TE FY-95 400,000 TOTAL= 400,000
JEFFERSON	05- 313.22	I-264	6.000	LANDSCAPING FR I-65 I-CHANGE TO BROWN'S LANE SCOPE: TRANSP. ENHANCEMENT	FUNDING PHASE YEAR AMOUNT D R U C TE TE FY-95 600,000 TOTAL= 600,000
JEFFERSON	05- 313.30	I-65	0.000	LANDSCAPING FR I-264 TO CSX RAILROAD SCOPE: TRANSP. ENHANCEMENT	FUNDING PHASE YEAR AMOUNT D R U C TE TE FY-94 728,000 TOTAL= 728,000
JEFFERSON	05- 313.35	I-65	0.000	LANDSCAPING FR CSX RAILROAD TO SNYDER FREEWAY SCOPE: TRANSP. ENHANCEMENT	FUNDING PHASE YEAR AMOUNT D R U C TE TE FY-94 575,000 TOTAL= 575,000
JEFFERSON	05- 322.00		3.300	HURSTBOURNE PKWY EXTENSION FROM BARDSTOWN RD. TO FERN VALLEY RD. SCOPE: NEW ROUTE	FUNDING PHASE YEAR AMOUNT SLO D R U C SLO R U C SLO U C FY-94 1,000,000 FY-98 1,800,000 FY-98 2,000,000 TOTAL= 4,800,000
JEFFERSON	05- 323.00	KY-1931	3.000	WIDEN GREENWOOD ROAD FROM GREENBELT HWY TO DIXIE HWY (US-31W) SCOPE: PE & ENVIR	FUNDING PHASE YEAR AMOUNT SLO D R U C FY-98 400,000 TOTAL= 400,000
JEFFERSON	05- 323.01	KY-1931	3.000	WIDEN GREENWOOD ROAD FROM GREENBELT HWY TO DIXIE HWY (US-31W) SCOPE: MAJOR WIDENING	FUNDING PHASE YEAR AMOUNT SP D R U C FY-99 600,000 TOTAL= 600,000
JEFFERSON	05- 324.00	US-60	2.400	WIDEN SHELBYVILLE RD. FR I-264 TO HURSTBOURNE LANE SCOPE: PE & ENVIR	FUNDING PHASE YEAR AMOUNT SLO D R U C FY-99 500,000 TOTAL= 500,000

KENTUCKY TRANSPORTATION CABINET
SIX YEAR HIGHWAY PLAN
FY-1995 THRU FY-2000

COUNTY	ITEM NO.	ROUTE	LENGTH	DESCRIPTION	FUNDING-SCHEDULING INFORMATION
JEFFERSON	05- 325.01	KY-1447	2.500	WESTPORT ROAD FROM HERR LANE TO HOUNZ LANE SCOPE: MAJOR WIDENING	FUNDING PHASE YEAR AMOUNT SP D FY-96 500,000 SP R FY-98 6,000,000 SP U FY-98 2,000,000 SP C FY-00 15,000,000 TOTAL= 23,500,000
JEFFERSON	05- 329.00		0.000	LOUISVILLE RIDESHARE PROGRAM SCOPE: CONGEST. MITIGATION	FUNDING PHASE YEAR AMOUNT D R U C CH C FY-94 300,000 TOTAL= 300,000
JEFFERSON	05- 330.00		0.000	LOUISVILLE RIDESHARE PROGRAM SCOPE: CONGEST. MITIGATION	FUNDING PHASE YEAR AMOUNT D R U C CH C FY-95 200,000 TOTAL= 200,000
JEFFERSON	05- 331.00		0.000	LOUISVILLE RIDESHARE PROGRAM SCOPE: CONGEST. MITIGATION	FUNDING PHASE YEAR AMOUNT D R U C CH C FY-96 200,000 TOTAL= 200,000
JEFFERSON	05- 332.00		0.000	LOUISVILLE RIDESHARE PROGRAM SCOPE: CONGEST. MITIGATION	FUNDING PHASE YEAR AMOUNT D R U C CH C FY-97 200,000 TOTAL= 200,000
JEFFERSON	05- 333.00		0.000	LOUISVILLE RIDESHARE PROGRAM SCOPE: CONGEST. MITIGATION	FUNDING PHASE YEAR AMOUNT D R U C CH C FY-98 200,000 TOTAL= 200,000
JEFFERSON	05- 334.00		0.000	LOUISVILLE RIDESHARE PROGRAM SCOPE: CONGEST. MITIGATION	FUNDING PHASE YEAR AMOUNT D R U C CH C FY-99 200,000 TOTAL= 200,000
JEFFERSON	05- 335.00		0.000	LOUISVILLE RIDESHARE PROGRAM SCOPE: CONGEST. MITIGATION	FUNDING PHASE YEAR AMOUNT D R U C CH C FY-00 200,000 TOTAL= 200,000
JEFFERSON	05- 341.00	VARIOUS	0.000	VARIOUS LOUISVILLE AREA CHAQ FUNDED PROJECTS SCOPE: CONGEST. MITIGATION	FUNDING PHASE YEAR AMOUNT D R U C CH C FY-99 4,400,000 TOTAL= 4,400,000
JEFFERSON	05- 342.00	VARIOUS	0.000	VARIOUS LOUISVILLE AREA CHAQ FUNDED PROJECTS SCOPE: CONGEST. MITIGATION	FUNDING PHASE YEAR AMOUNT D R U C CH C FY-00 4,400,000 TOTAL= 4,400,000
JEFFERSON	05- 343.00		0.000	HURSTBOURNE LANE PHASE-I IMPROVEMENTS SCOPE: CONGESTION RELIEF	FUNDING PHASE YEAR AMOUNT SP D FY-95 300,000 R U C SP C FY-97 2,000,000 TOTAL= 2,300,000
JEFFERSON	05- 352.00		0.800	OLD HENRY RD, RECONST RUCT FR PROPOSED OLD HENRY/I265 I-CHANGE TO S OF CSX RAILROAD (LOCAL PARTICIPATION) SCOPE: RECONSTRUCTION	FUNDING PHASE YEAR AMOUNT D R U C SP C FY-97 1,750,000 TOTAL= 1,750,000

KENTUCKY TRANSPORTATION CABINET
SIX YEAR HIGHWAY PLAN
FY-1995 THRU FY-2000

COUNTY	ITEM NO.	ROUTE	LENGTH	DESCRIPTION	FUNDING-SCHEDULING INFORMATION
JEFFERSON	05- 355.00		0.000	FLEET FUEL CONVERSION SCOPE: CONGEST. MITIGATION	FUNDING PHASE YEAR AMOUNT D R U C CM FY-94 1,875,000 TOTAL= 1,875,000
JEFFERSON	05- 356.00		0.000	SHELBYVILLE ROAD TRANSIT CENTER SCOPE: CONGEST. MITIGATION	FUNDING PHASE YEAR AMOUNT CM D R U C CM FY-94 300,000 CM FY-94 636,000 CM FY-95 1,150,000 TOTAL= 2,086,000
JEFFERSON	05- 357.00	VARIOUS	0.000	BARDSTOWN ROAD TRANSIT CENTER SCOPE: CONGEST. MITIGATION	FUNDING PHASE YEAR AMOUNT CM D R U C CM FY-95 200,000 CM FY-95 200,000 CM FY-95 1,000,000 TOTAL= 1,400,000
JEFFERSON	05- 358.00	VARIOUS	0.000	ENHANCED INSPECTION MAINTENANCE PROGRAM SCOPE: CONGEST. MITIGATION	FUNDING PHASE YEAR AMOUNT D R U C CM FY-96 2,300,000 TOTAL= 2,300,000
JEFFERSON	05- 359.00	VARIOUS	0.000	ENHANCED INSPECTION MAINTENANCE PROGRAM SCOPE: CONGEST. MITIGATION	FUNDING PHASE YEAR AMOUNT D R U C CM FY-97 700,000 TOTAL= 700,000
JEFFERSON	05- 430.00		0.700	WIDEN 2ND STREET FROM MAIN STREET TO JEFFERSON SCOPE: WIDENING	FUNDING PHASE YEAR AMOUNT SLO D R U C FY-94 156,000 TOTAL= 156,000
JEFFERSON	05- 430.01		0.700	WIDEN 2ND STREET FROM MAIN STREET TO JEFFERSON SCOPE: WIDENING	FUNDING PHASE YEAR AMOUNT D R U C SP FY-95 1,300,000 TOTAL= 1,300,000
JEFFERSON	05- 431.00		0.000	DOWNTOWN LOUISVILLE TRANSIT CENTER SCOPE:	FUNDING PHASE YEAR AMOUNT SLO D R U C FY-95 1,137,000 TOTAL= 1,137,000
JEFFERSON	05-1006.00	CR-9999	0.100	DAWSON HILL ROAD BR & APPRS OVER BACK RUN SE AT JCT BACK RUN ROAD (C40) SCOPE: BRDG REPLCMT	FUNDING PHASE YEAR AMOUNT D R U C BRZ FY-98 50,000 BRZ FY-98 50,000 TOTAL= 100,000
JEFFERSON	05-1008.00	I-64	0.000	INSPECTION OF I-64 SHERMAN-MINTON BRIDGE AT LOUISVILLE SCOPE: BRDG INSPECTION	FUNDING PHASE YEAR AMOUNT BRO D R U C FY-94 735,000 TOTAL= 735,000
JEFFERSON	05-1009.00	CR-9999	0.100	INDIAN HILLS TRAIL BR & APPRS OVER MUDDY FORK .46 SE OF RIVER ROAD (CR75) SCOPE: BRDG REPLCMT	FUNDING PHASE YEAR AMOUNT D R U C BRO FY-96 75,000 BRO FY-96 60,000 BRO FY-98 110,000 TOTAL= 245,000
JEFFERSON	05-1012.00		0.000	INTERSTATE TRAFFIC MANAGEMENT PROGRAM (DESIGN) SCOPE: CONGEST. MITIGATION	FUNDING PHASE YEAR AMOUNT CM D R U C FY-94 150,000 TOTAL= 150,000

KENTUCKY TRANSPORTATION CABINET
SIX YEAR HIGHWAY PLAN
FY-1995 THRU FY-2000

COUNTY	ITEM NO.	ROUTE	LENGTH	DESCRIPTION	FUNDING PHASE	YEAR	AMOUNT
JEFFERSON	05-1012.01		0.000	INTERSTATE TRAFFIC MANAGEMENT PROGRAM (PHASE-II) SCOPE: CONGEST. MITIGATION	CM D R U C	FY-98 TOTAL=	1,500,000 1,500,000
JEFFERSON	05-1012.02		0.000	INTERSTATE TRAFFIC MANAGEMENT PROGRAM (PHASE-III) SCOPE: CONGEST. MITIGATION	CM D R U C	FY-98 TOTAL=	3,000,000 3,000,000
JEFFERSON	05-1012.50		0.000	INTERSTATE TRAFFIC MANAGEMENT PROGRAM (PHASE-I) SCOPE: CONGEST. MITIGATION	NH D R U C	FY-95 TOTAL=	500,000 500,000
JEFFERSON	05-1014.00	CR-9999	0.100	HUNSINGER LANE BR & APPRS OVER SOUTH FORK BEARGRASS CREEK (C72) SCOPE: BRDG REPLCMT	BRZ D R U C	FY-96 FY-96 FY-97 TOTAL=	100,000 40,000 150,000 290,000
JEFFERSON	05-1015.00	CR-9999	0.100	ECHO TRAIL BR & APPRS OVER TRIBUTARY TO FLOYDS FORK (C49) SCOPE: BRDG REPLCMT	BRZ D R U C	FY-97 FY-97 FY-00 TOTAL=	30,000 30,000 100,000 160,000
JEFFERSON	05-1016.00	CR-9999	0.100	MITCHELL HILL ROAD BR & APPRS AT BEE LICK CREEK .2 SW OF KY-2055 (C-100) SCOPE: BRDG REPLCMT	BRZ D R U C	FY-96 FY-96 FY-99 TOTAL=	75,000 35,000 200,000 310,000
JEFFERSON	05-1017.00	CR-9999	0.100	GOLDSMITH LANE BR & APPRS AT BRANCH OF S FORK BEARGRASS CREEK .3 NW OF HIKES LANE (C63) SCOPE: BRDG REPLCMT	BRZ D R U C	FY-97 FY-97 FY-99 TOTAL=	100,000 75,000 200,000 375,000
JEFFERSON	05-1018.00	CR-9999	0.100	INDEPENDENCE SCHOOL BR & APPRS AT CEDAR CREEK .44 E OF CEDAR CREEK RD. (C74) SCOPE: BRDG REPLCMT	BRZ D R U C	FY-00 FY-00 TOTAL=	100,000 75,000 175,000
JESSAMINE LINCOLN	07- 26.00	US-27	20.000	CAMP NELSON TO STANFORD SCOPE: SCOPING STUDY	NH D R U C	FY-98 TOTAL=	500,000 500,000
JESSAMINE	07- 204.00	US-68	0.000	I-SECTION IMPROVEMENT AT KY-29 N OF WILMORE SCOPE: SAFETY	SAF D R U C	FY-94 FY-94 FY-95 TOTAL=	135,000 70,000 982,000 1,187,000
JESSAMINE	07- 305.00	KY-3375	0.640	CATNIP HILL ROAD RECONSTRUCT GRADE SEPARATION AT SOUTHERN R.R. .4 W OF US-27 SCOPE: RAIL SEPARATION	SAF D R U C	FY-95 FY-95 FY-98 TOTAL=	200,000 810,000 2,650,000 3,660,000
JESSAMINE	07- 318.00	US-68	7.600	RECONST FR KY-1980 SOUTH TO KY-29 N OF WILMORE SCOPE: PE & ENVIR.	STP D R U C	FY-97 TOTAL=	850,000 850,000

KENTUCKY TRANSPORTATION CABINET
SIX YEAR HIGHWAY PLAN
FY-1995 THRU FY-2000

COUNTY	ITEM NO.	ROUTE	LENGTH	DESCRIPTION	FUNDING PHASE	YEAR	AMOUNT
JESSAMINE	07- 998.00	US-27	4.700	CAMP NELSON-NICHOLAS-VILLE, RECONSTRUCT FR NICHOLASVILLE TO CAMP NELSON SCOPE: MAJOR WIDENING	STP D R U C	FY-95	7,000,000 TOTAL= 7,000,000
JESSAMINE	07- 998.50	US-27	4.700	CAMP NELSON-NICHOLAS-VILLE, RECONSTRUCT FR NICHOLASVILLE TO CAMP NELSON SCOPE: MAJOR WIDENING	KYD D R U C	FY-95	11,500,000 TOTAL= 11,500,000
JESSAMINE	07-1021.00	CR-1010	0.100	MACKAY ROAD BR & APPRS OVER EAST HICKMAN CR. 1.3 N OF KY-169 (C4) SCOPE: BRDG REPLCMT	BRZ D R U C	FY-95	50,000 50,000 500,000 TOTAL= 600,000
JESSAMINE	07-1022.00	KY-3433	0.100	JESSAMINE STATION RD. BR & APPRS OVER SOUTHERN R.R. .2 E OF KY-29 IN WILMORE (RR606) SCOPE: BRDG REPLCMT	BRX D R U C	FY-95 FY-95 FY-98	200,000 300,000 1,600,000 TOTAL= 2,100,000
JESSAMINE	07-1030.00	KY-29	0.100	NICHOLASVILLE-RUSSELL CROSS, BR & APPRS OVER SOUTHERN R.R. .7 W OF US-27 (B5) SCOPE: BRDG REPLCMT	BRO D R U C	FY-95 FY-95 FY-97	100,000 40,000 400,000 TOTAL= 540,000
JESSAMINE	07-1078.00	KY-29	0.100	WILMORE-HIGH BRIDGE BR & APPRS AT CNO & TP RAILROAD 1.5 S OF KY-1268 (RR600) SCOPE: BRDG REPLCMT	BRX D R U C	FY-97 FY-99	125,000 175,000 100,000 TOTAL= 400,000
JESSAMINE	07-1082.00	CR-1230	0.100	WARNER ROAD BR & APPRS AT TRIBUTARY OF KY. RIVER .1 W OF US-68 (C17) SCOPE: BRDG REPLCMT	BRZ D R U C	FY-97 FY-97	65,000 50,000 TOTAL= 115,000
JOHNSON	12- 120.00	KY-40	0.100	PAINTSVILLE-SALYERS-VILLE, BR & APPRS AT STATE ROAD FORK .76 SW OF KY-580 (B9) SCOPE: BRDG REPLCMT	BRO D R U C	FY-94 FY-94 FY-96	225,000 100,000 350,000 TOTAL= 675,000
JOHNSON	12- 185.00	KY-40	1.000	RECONSTRUCT KY-40 AT RIVER NARROWS E OF PAINTSVILLE SCOPE: PE & ENVIR	STP D R U C	FY-98	350,000 TOTAL= 350,000
JOHNSON	12- 185.01	KY-40	1.000	RECONSTRUCT KY-40 AT RIVER NARROWS E OF PAINTSVILLE SCOPE: RECONSTRUCTION	STP D R U C	FY-00	350,000 TOTAL= 350,000
JOHNSON	12- 713.08	US-23	2.640	PRESTONSBURG-PAINTSVILLE, FR STA 589+00 AT JENNY'S CR. TO EXISTING US-460 W OF PAINTSVILLE (G&D) SCOPE: RELOCATION	KYD D R U C	FY-94	8,712,000 TOTAL= 8,712,000
JOHNSON	12- 713.09	US-23	4.130	PRESTONSBURG-PAINTSVILLE, FR STA 510+00 NEAR KY-825 TO EXIST. US-460 W OF PAINTSVILLE LE 728+22 (SURFACE) SCOPE: RELOCATION	KYD D R U C	FY-96	6,983,000 TOTAL= 6,983,000

KENTUCKY TRANSPORTATION CABINET
SIX YEAR HIGHWAY PLAN
FY-1995 THRU FY-2000

COUNTY	ITEM NO.	ROUTE	LENGTH	DESCRIPTION	FUNDING-SCHEDULING INFORMATION
JOHNSON	12- 713.14	US-23	1.260	PRESTONSBURG-PAINTSVI LLE FR US-460 W OF PAINTSVILLE 728+22 TO EXIST US-23 N OF PAINTSVILLE 794+89 SCOPE: RELOCATION	FUNDING PHASE YEAR AMOUNT D R U APD C FY-94 14,176,000 TOTAL= 14,176,000
JOHNSON	12-1005.00	KY-40	0.100	PAINTSVILLE-SALYERS- VILLE, BR & APPRS OVER LITTLE PAINT CR. .1 W OF KY-580 AT OIL SPRINGS (B11) SCOPE: BRDG REPLCMT	FUNDING PHASE YEAR AMOUNT D BRO R FY-94 150,000 BRO U FY-94 100,000 BRO C FY-96 500,000 TOTAL= 750,000
JOHNSON	12-1026.00	KY-40	0.100	PAINTSVILLE-SALYERS- VILLE, BR & APPRS OVER STATE ROAD FORK 1.0 SW OF KY-580 (B10) SCOPE: BRDG REPLCMT	FUNDING PHASE YEAR AMOUNT D BRO R FY-95 55,000 BRO U FY-95 50,000 BRO C FY-97 350,000 TOTAL= 455,000
JOHNSON	12-1036.00	KY-40	0.100	PAINTSVILLE-SALYERSVI LLE, BR & APPRS AT BIG PAINT CREEK .68 W OF KY-172 (B7) SCOPE: BRDG REPLCMT	FUNDING PHASE YEAR AMOUNT BRO D FY-97 175,000 BRO R FY-00 300,000 BRO U FY-00 100,000 C TOTAL= 575,000
JOHNSON	12-1038.00	KY-40	0.100	PAINTSVILLE-SALYERSVI LLE, BR & APPRS AT BARNETTS CREEK .83 W OF KY-172 (B8) SCOPE: BRDG REPLCMT	FUNDING PHASE YEAR AMOUNT BRO D FY-98 60,000 BRO R FY-00 100,000 BRO U FY-00 75,000 C TOTAL= 235,000
KENTON	06- 38.20	I-75	1.000	LEXINGTON-CINCINNATI ADDIT LANE FR 3000' S OF DIXIE HIGHWAY TO KYLES LANE SCOPE: RESTN REHAB	FUNDING PHASE YEAR AMOUNT D IM R FY-95 7,200,000 IM U FY-95 383,000 IM C FY-97 18,500,000 TOTAL= 26,083,000
KENTON	06- 38.21	I-75	1.000	LEXINGTON-CINCINNATI ADDIT LANE FR 3000' S OF DIXIE HIGHWAY TO KYLES LANE SCOPE: RESTN REHAB	FUNDING PHASE YEAR AMOUNT D NH R FY-94 800,000 NH U FY-94 43,000 NH C FY-97 2,000,000 TOTAL= 2,843,000
KENTON BOONE	06- 39.00	I-75	0.000	DONALDSON I-CHANGE I-75/I-71 FR 3000' S TO 2000' N OF KY-536 NB SCOPE: RESTN REHAB	FUNDING PHASE YEAR AMOUNT IM D FY-95 400,000 IM R FY-97 200,000 IM U FY-97 300,000 IM C FY-98 5,000,000 TOTAL= 5,900,000
KENTON	06- 47.00	I-75	0.000	BRENT SPENCE BRIDGE (SCOPING STUDY) SCOPE: SCOPING STUDY	FUNDING PHASE YEAR AMOUNT IM D FY-95 500,000 R U C TOTAL= 500,000
KENTON	06- 71.01	KY-1303	1.000	TURKEYFOOT ROAD LINDENWOOD TO AUTUMN SCOPE: RELOCATION	FUNDING PHASE YEAR AMOUNT D SNK R FY-95 2,700,000 SNK U FY-95 622,000 SNK C FY-97 6,000,000 TOTAL= 9,322,000
KENTON	06- 71.02	KY-1303	2.000	TURKEYFOOT ROAD FROM DUDLEY RD. TO LINDENWOOD SCOPE: RELOCATION	FUNDING PHASE YEAR AMOUNT SNK D FY-97 500,000 R U C TOTAL= 500,000
KENTON	06- 173.00	US-25	0.100	LEFT TURN LANE ON DIXIE HWY AT TURKEYFOOT ROAD SCOPE: CONGEST. MITIGATION	FUNDING PHASE YEAR AMOUNT D CM R FY-95 400,000 CM U FY-95 300,000 CM C FY-97 600,000 TOTAL= 1,300,000

KENTUCKY TRANSPORTATION CABINET
SIX YEAR HIGHWAY PLAN
FY-1995 THRU FY-2000

COUNTY	ITEM NO.	ROUTE	LENGTH	DESCRIPTION	FUNDING-SCHEDULING INFORMATION
KENTON	06- 174.00	US-25	0.100	LEFT TURN LANE ON DIXIE HWY AT SLEEPY HOLLOW SCOPE: CONGEST. MITIGATION	FUNDING PHASE YEAR AMOUNT D CM R FY-95 300,000 CM U FY-95 200,000 CM C FY-96 550,000 TOTAL= 1,050,000
KENTON	06- 175.00	KY-371	0.400	WIDEN BUTTERMILK PIKE FR POST OFFICE TO DIXIE HWY SCOPE: MAJOR WIDENING	FUNDING PHASE YEAR AMOUNT D SNK R FY-97 700,000 SNK U FY-97 350,000 C TOTAL= 1,050,000
KENTON	06- 176.00	KY-8	3.000	OPERATIONAL IMPROVE- MENTS FR BROMLEY TO LUDLOW TO I-75 SCOPE: SAFETY	FUNDING PHASE YEAR AMOUNT D SNK R FY-94 100,000 SNK U FY-94 50,000 SNK C FY-95 500,000 TOTAL= 650,000
KENTON	06- 181.00	KY-17	0.000	REMOVE WALL & LAY BACK SLOPES ON HARRIS RD. AT SHAW ROAD SCOPE: SAFETY	FUNDING PHASE YEAR AMOUNT D SAF R FY-94 150,000 SAF U FY-94 70,000 SAF C FY-94 170,000 TOTAL= 390,000
KENTON	06- 273.00	KY-1120	1.000	RECONSTRUCT FR I-75 TO SHORTWAY BRIDGE SCOPE: MINOR WIDENING	FUNDING PHASE YEAR AMOUNT D SNK R FY-95 300,000 SNK R FY-96 5,000,000 SNK U FY-96 1,000,000 SNK C FY-98 4,000,000 TOTAL= 10,300,000
KENTON	06- 300.00		0.200	NEW OHIO RIVER BR. FR COVINGTON TO CINN. NEAR SUSPENSION BR. BRIDGE & APPROACHES; KY. SHARE SCOPE: BRDG REPLCMT	FUNDING PHASE YEAR AMOUNT D BRA R FY-95 2,217,000 R U BRA C FY-99 12,985,000 TOTAL= 15,202,000
KENTON	06- 300.01		0.300	NEW OHIO RIVER BR. FR COVINGTON TO CINN. NEAR SUSPENSION BR. (KY APPROACHES) SCOPE: BRDG REPLCMT	FUNDING PHASE YEAR AMOUNT D BRO R FY-97 4,560,000 BRO U FY-97 1,550,000 BRO C FY-99 2,800,000 TOTAL= 8,910,000
KENTON	06- 312.00		0.000	AMSTERDAM ROAD SPOT IMPROVEMENTS IN VILLA HILLS AT COLLIN S PIKE, ROGERS RD NIEWAHNER DRIVE SCOPE: SAFETY	FUNDING PHASE YEAR AMOUNT D SP R FY-94 100,000 SP U FY-94 225,000 SP C FY-95 730,000 TOTAL= 1,055,000
KENTON	06- 313.01	KY-17	2.500	MADISON ROAD FR 4-LANE SECTION TO PELLEY ROAD (G&D) SCOPE: MAJOR WIDENING	FUNDING PHASE YEAR AMOUNT D SP R FY-95 400,000 SP R FY-96 5,000,000 SP U FY-96 1,000,000 SP C FY-97 8,000,000 TOTAL= 14,400,000
KENTON	06- 313.02	KY-17	2.500	MADISON ROAD FR 4-LANE SECTION TO PELLEY ROAD (SURFACE) SCOPE: MAJOR WIDENING	FUNDING PHASE YEAR AMOUNT D R U SP C FY-98 4,000,000 TOTAL= 4,000,000
KENTON	06- 313.10	KY-17	4.000	MADISON ROAD FR PELLEY ROAD TO KY-16 SCOPE: MAJOR WIDENING	FUNDING PHASE YEAR AMOUNT D SP R FY-96 400,000 SP R FY-00 4,000,000 SP U FY-00 1,000,000 C TOTAL= 5,400,000
KENTON	06- 983.00	CR-9999	0.100	19TH STREET BR & APPRS AT SEABOARD R.R. IN COVINGTON (C35) SCOPE: BRDG REPLCMT	FUNDING PHASE YEAR AMOUNT D R U BRZ C FY-95 1,400,000 TOTAL= 1,400,000

KENTUCKY TRANSPORTATION CABINET
SIX YEAR HIGHWAY PLAN
FY-1995 THRU FY-2000

COUNTY	ITEM NO.	ROUTE	LENGTH	DESCRIPTION	FUNDING-SCHEDULING INFORMATION
KENTON	06-1030.00	KY-8	0.100	BR & APPRS OVER CNO & TP RAILROAD .7 NE OF KY-1072 IN LUDLOW (B35) SCOPE: BRDG REPLCMT	FUNDING PHASE YEAR AMOUNT BRO D FY-95 250,000 BRO R FY-99 600,000 BRO U FY-99 500,000 C TOTAL= 1,350,000
KENTON	06-1032.00	KY-536	0.100	BRISTOW-INDEPENDENCE BR & APPRS AT BANLICK CREEK .02 W OF KY-2043 (B26) SCOPE: BRDG REPLCMT	FUNDING PHASE YEAR AMOUNT BRX D FY-94 150,000 BRX R FY-97 300,000 BRX U FY-97 150,000 BRX C FY-99 750,000 TOTAL= 1,350,000
KNOTT	12- 270.00	KY-160	0.400	CURVE REVISION .8 FR JCT KY-550 IN HINDMAN (MP 10.0 TO 10.3) SCOPE: SAFETY	FUNDING PHASE YEAR AMOUNT SP D FY-94 200,000 SP R FY-96 870,000 SP U FY-96 150,000 SP C FY-98 2,000,000 TOTAL= 3,220,000
KNOTT	12- 271.00	KY-899	0.400	CURVE RECONST FR MP 12.2 TO MP 12.5 APPRX .6 SW OF BIG BRANCH AT RAVEN SCOPE: SAFETY	FUNDING PHASE YEAR AMOUNT SP D FY-95 100,000 SP R FY-96 50,000 SP U FY-96 50,000 SP C FY-98 1,750,000 TOTAL= 1,950,000
KNOTT	12- 272.00	KY-899	0.200	IMPROVE APPROACH TO I-SECT FR MP 0.0 AT JCT KY-160 TO MP 0.2 SCOPE: SAFETY	FUNDING PHASE YEAR AMOUNT D SP R FY-95 500,000 SP U FY-95 120,000 SP C FY-97 600,000 TOTAL= 1,220,000
KNOTT	12- 273.00	KY-899	0.600	IMPROVE CREST OF MOUNTAIN CROSSING FR MP 3.3. TO MP 3.9 1.5 NE OF MALLIE SCOPE: SAFETY	FUNDING PHASE YEAR AMOUNT D SP R FY-95 1,650,000 SP U FY-96 235,000 SP C FY-98 2,500,000 TOTAL= 4,385,000
KNOTT	12- 274.00	KY-899	0.300	CURVE REVISION FR MP 8.3 TO MP 8.6 .3 NE OF HEMPPATCH BRANCH ROAD SCOPE: SAFETY	FUNDING PHASE YEAR AMOUNT D SP R FY-95 50,000 SP U FY-95 50,000 SP C FY-98 1,500,000 TOTAL= 1,600,000
KNOTT	12- 280.00	KY-160	11.000	KY-160 FROM KY-80 NEAR HINDMAN TO KY-15 SCOPE: SCOPING STUDY	FUNDING PHASE YEAR AMOUNT SP D FY-97 250,000 R U C TOTAL= 250,000
KNOTT	12- 343.00		0.000	CONSTRUCT ACCESS ROAD TO PROPOSED RED FOX RESORT AT CARR FORK LAKE SCOPE:	FUNDING PHASE YEAR AMOUNT D R U C SP FY-95 4,000,000 TOTAL= 4,000,000
KNOTT	12- 343.01		0.000	CONSTRUCT ACCESS ROAD TO PROPOSED RED FOX RESORT AT CARR FORK LAKE SCOPE:	FUNDING PHASE YEAR AMOUNT D R U C SP FY-96 1,500,000 TOTAL= 1,500,000
KNOX WHITLEY	11- 3.01		1.420	CORBIN BYPASS FR KY-26 TO US-25W (GD & INCID SURFACE) (LOCAL PARTICIPATION) SCOPE: NEW ROUTE	FUNDING PHASE YEAR AMOUNT D R U C SP FY-95 3,400,000 TOTAL= 3,400,000
KNOX WHITLEY	11- 3.02		2.620	CORBIN BYPASS FR INDUSTRIAL PARK TO KY-26 (GD & INCID SURFACE) SCOPE: NEW ROUTE	FUNDING PHASE YEAR AMOUNT D R U C SP FY-95 5,725,000 TOTAL= 5,725,000

KENTUCKY TRANSPORTATION CABINET
SIX YEAR HIGHWAY PLAN
FY-1995 THRU FY-2000

COUNTY	ITEM NO.	ROUTE	LENGTH	DESCRIPTION	FUNDING-SCHEDULING INFORMATION
KNOX WHITLEY	11- 3.03		1.420	CORBIN BYPASS FR KY-26 TO US-25W (SURFACE) (LOCAL PARTICIPATION) SCOPE: NEW ROUTE	FUNDING PHASE YEAR AMOUNT D R U C SP FY-97 1,076,000 TOTAL= 1,076,000
KNOX WHITLEY	11- 3.04		2.620	CORBIN BYPASS FR INDUSTRIAL PARK TO KY-26 (SURFACE) SCOPE: NEW ROUTE	FUNDING PHASE YEAR AMOUNT D R U C SP FY-96 2,417,000 TOTAL= 2,417,000
KNOX CLAY	11- 274.00	KY-11	26.000	FROM US-25E AT BARBOURVILLE TO US-421 NEAR MANCHESTER SCOPE: SCOPING STUDY	FUNDING PHASE YEAR AMOUNT SP D FY-97 400,000 R U C TOTAL= 400,000
KNOX	11- 992.00	KY-6	0.710	NORTH MAIN ST. IN BARBOURVILLE FR .010 SE OF MANCHESTER ST. NW TO .077 NW OF HENSON ST. SCOPE: MINOR WIDENING	FUNDING PHASE YEAR AMOUNT D R U C STP FY-94 747,000 TOTAL= 747,000
KNOX	11-1014.00	KY-830	0.100	BARBOURVILLE-SILER- FLETCHER: BR & APPRS OVER STONY FORK .15 W OF KY-1232 (B5) SCOPE: BRDG REPLCMT	FUNDING PHASE YEAR AMOUNT BRX D FY-94 20,000 BRX R FY-96 50,000 BRX U FY-96 40,000 BRX C FY-98 200,000 TOTAL= 310,000
LARUE	04- 121.00	KY-210	7.200	RECONST. FROM MORNING STAR ROAD TO KY-1618 AT HODGENVILLE SCOPE: PE & ENVIR.	FUNDING PHASE YEAR AMOUNT STP D FY-99 500,000 R U C TOTAL= 500,000
LARUE	04- 121.01	KY-210	7.200	RECONST. FROM MORNING STAR ROAD TO KY-1618 AT HODGENVILLE SCOPE: RECONSTRUCTION	FUNDING PHASE YEAR AMOUNT STP D FY-00 700,000 R U C TOTAL= 700,000
LARUE	04- 181.00	US-31E	0.900	RECONSTRUCT FR .2 N OF KY-61 TO HODGENVILLE BYPASS SCOPE: MAJOR WIDENING	FUNDING PHASE YEAR AMOUNT STP D FY-95 300,000 STP R FY-98 500,000 STP U FY-98 250,000 STP C FY-00 2,000,000 TOTAL= 3,050,000
LARUE	04-1022.00	US-31E	0.100	HODGENVILLE-BARDSTOWN BR & APPRS OVER BRANCH KNOB CREEK 2.4 NE OF KY-84 (B6) SCOPE: BRDG REPLCMT	FUNDING PHASE YEAR AMOUNT BRO D FY-94 50,000 BRO R FY-96 75,000 BRO U FY-96 40,000 BRO C FY-99 280,000 TOTAL= 445,000
LARUE	04-1041.00	US-31E	0.100	HODGENVILLE-BARDSTOWN BR & APPRS AT CRADY CREEK .6 E OF KY-1832 (B4) SCOPE: BRDG REPLCMT	FUNDING PHASE YEAR AMOUNT BRO D FY-97 50,000 BRO R FY-99 100,000 BRO U FY-99 50,000 C TOTAL= 200,000
LARUE	04-1047.00	KY-470	0.100	HODGENVILLE-GLASGOW BR & APPRS AT WALTERS CREEK .3 S OF KY-1192 (B13) SCOPE: BRDG REPLCMT	FUNDING PHASE YEAR AMOUNT BRX D FY-99 50,000 R U C TOTAL= 50,000
LARUE	04-1050.00	KY-916	0.100	HERBERT HOWELL ROAD BR & APPR AT MCDUGAL CREEK .3 NE OF KY-210 (B41) SCOPE: BRDG REPLCMT	FUNDING PHASE YEAR AMOUNT BRX D FY-00 50,000 R U C TOTAL= 50,000

KENTUCKY TRANSPORTATION CABINET
SIX YEAR HIGHWAY PLAN
FY-1995 THRU FY-2000

COUNTY	ITEM NO.	ROUTE	LENGTH	DESCRIPTION	FUNDING-SCHEDULING INFORMATION
LAUREL	11- 130.00	KY-490	0.100	RECONSTRUCT AND CHANNELIZE I-SECTION OF KY-490 & KY-30 SCOPE: SAFETY	FUNDING PHASE YEAR AMOUNT D SAF R FY-94 75,000 SAF U FY-94 40,000 SAF C FY-95 155,000 TOTAL= 270,000
LAUREL	11- 210.00	US-25	1.620	RECONSTRUCT FROM KY-192 TO 1ST. STREET IN LONDON SCOPE: MAJOR WIDENING	FUNDING PHASE YEAR AMOUNT D STP R FY-94 2,068,000 STP U FY-94 350,000 STP C FY-96 3,300,000 TOTAL= 5,718,000
LAUREL	11- 305.00	I-75	0.000	WEIGH STATION REHABILITATION (NB & SB LOCATIONS) SCOPE: RESTN REHAB	FUNDING PHASE YEAR AMOUNT D R U SP C FY-95 2,000,000 TOTAL= 2,000,000
LAUREL	11-1015.00	KY-1956	0.100	LONDON-BERNSTADT-SOMERSET; BR & APPRS OVER ROCKCASTLE RIVER AT PULASKI-LAUREL CO. LINE (B45) SCOPE: BRDG REPLCMT	FUNDING PHASE YEAR AMOUNT D BRX R FY-96 66,000 BRX U FY-96 50,000 BRX C FY-99 1,700,000 TOTAL= 1,816,000
LAUREL	11-1030.00	KY-1189	0.100	FARSITON-LESBAS-KY80 BR & APPRS OVER ROUGH CREEK .1 W OF KY-830 (B72) SCOPE: BRDG REPLCMT	FUNDING PHASE YEAR AMOUNT D BRX R FY-95 70,000 BRX R FY-97 40,000 BRX U FY-97 50,000 BRX C FY-99 160,000 TOTAL= 320,000
LAUREL	11-1046.00	KY-830	0.100	LESBAS-FLETCHER BR & APPRS AT LAUREL RIVER .2 S OF KY-1189 (B79) SCOPE: BRDG REPLCMT	FUNDING PHASE YEAR AMOUNT D BRX R FY-96 100,000 R U C TOTAL= 100,000
LAUREL	11-1047.00	KY-1305	0.100	LIDA BR & APPRS AT LITTLE SANDY CREEK .45 NW OF KY-488 (B54) SCOPE: BRDG REPLCMT	FUNDING PHASE YEAR AMOUNT D BRX R FY-97 75,000 R U C TOTAL= 75,000
LAUREL SCOTT KENTON	99- 222.00	I-75	0.000	ADVANTAGE I-75 SCOPE: IVHS	FUNDING PHASE YEAR AMOUNT D R U KYD C FY-95 1,100,000 TOTAL= 1,100,000
LAUREL SCOTT KENTON	99- 222.01	I-75	0.000	ADVANTAGE I-75 SCOPE: IVHS	FUNDING PHASE YEAR AMOUNT D R U KYD C FY-96 1,100,000 TOTAL= 1,100,000
LAUREL SCOTT KENTON	99- 222.02	I-75	0.000	ADVANTAGE I-75 SCOPE: IVHS	FUNDING PHASE YEAR AMOUNT D R U KYD C FY-97 750,000 TOTAL= 750,000
LAWRENCE	12- 265.00		2.600	ACCESS RD TO PLEASANT RIDGE AT YATESVILLE DAM SCOPE: NEW ROUTE	FUNDING PHASE YEAR AMOUNT D R U SP C FY-94 3,500,000 TOTAL= 3,500,000
LAWRENCE	12-1019.00	KY-707	0.100	BRIDGE & APPRS OVER NEWCOMB CREEK (B35) SCOPE: BRDG REPLCMT	FUNDING PHASE YEAR AMOUNT D BRX R FY-94 50,000 BRX U FY-94 40,000 BRX C FY-96 350,000 TOTAL= 440,000

KENTUCKY TRANSPORTATION CABINET
SIX YEAR HIGHWAY PLAN
FY-1995 THRU FY-2000

COUNTY	ITEM NO.	ROUTE	LENGTH	DESCRIPTION	FUNDING PHASE	YEAR	AMOUNT
LAWRENCE	12-1033.00	KY-707	0.100	BUCHANAN-ADELINE BR & APPRS OVER LEFT FORK OF BEAR CREEK 2.0 S OF KY-1937 (B37) SCOPE: BRDG REPLCMT	BRZ BRZ	D R U C FY-98 FY-98	50,000 50,000 TOTAL= 100,000
LAWRENCE	12-1034.00	KY-707	0.100	BUCHANAN-ADELINE BR & APPRS OVER BRUSHY FORK .5 S OF KY-1937 (B36) SCOPE: BRDG REPLCMT	BRZ BRZ	D R U C FY-98 FY-98	50,000 50,000 TOTAL= 100,000
LEE	10-274.00	KY-52	0.000	GRADE SEPARATION RECONST UNDERPASS WITH CSX R.R. IN BEATTYVILLE SCOPE: RAIL SEPARATION	SAF SAF SAF	D R U C FY-95 FY-95 FY-96	2,275,000 700,000 2,132,000 TOTAL= 5,107,000
LESLIE	11-1012.00	KY-80	0.100	HYDEN-HAZARD BR & APPRS OVER WOOTEN CREEK .10 S OF KY-1807 (B3) SCOPE: BRDG REPLCMT	BRO BRO BRO BRO	D R U C FY-94 FY-94 FY-94 FY-96	30,000 480,000 50,000 410,000 TOTAL= 970,000
LESLIE	11-1013.00	KY-80	0.100	HYDEN-HAZARD BR & APPRS OVER MACINTOSH CREEK 1.0 SW OF PERRY CO. LINE (B4) SCOPE: BRDG REPLCMT	BRO BRO BRO BRO	D R U C FY-94 FY-94 FY-94 FY-96	20,000 215,000 40,000 250,000 TOTAL= 525,000
LETCHER	12-126.00	US-23	2.800	VA. STATE LINE - JENK INS RD. FR VA. STATE LINE TO NWCL OF JENKINS (JENKINS BYPASS) SCOPE: RELOCATION	BP	D R U C FY-94	1,000,000 TOTAL= 1,000,000
LETCHER	12-126.10	US-23	2.800	VA. STATE LINE - JENK INS RD. FR VA. STATE LINE TO NWCL OF JENKINS (JENKINS BYPASS) SCOPE: RELOCATION	NH	D R U C FY-95	43,500,000 TOTAL= 43,500,000
LETCHER	12-127.02	US-23	4.780	US 23/ US 119 JENKINS-PIKEVILLE FR NEAR JCT KY-805 TO .56 S OF BOOKER BRANCH(1&2) (SURF) SCOPE: RELOCATION	BP	D R U C FY-96	8,900,000 TOTAL= 8,900,000
LETCHER PIKE	12-128.10	US-23	2.570	US23/US119 JENKINS- PIKEVILLE FR .56 S OF BOOKER BRANCH TO 400' NE OF BRUSHY FORK (SECT-3) (G&D) SCOPE: RELOCATION	BP	D R U C FY-96	7,145,000 TOTAL= 7,145,000
LETCHER PIKE	12-128.11	US-23	2.570	US23/US119 JENKINS- PIKEVILLE FR .56S OF BOOKER BRANCH TO 400' NE OF BRUSHY FORK (SECT-3) (SURF) SCOPE: RELOCATION	SP	D R U C FY-98	3,500,000 TOTAL= 3,500,000
LETCHER PERRY	12-132.00	KY-15	28.500	FR WHITESBURG TO 5.1 S OF HAZARD SCOPE: SCOPING STUDY	NH	D R U C FY-95	500,000 TOTAL= 500,000
LETCHER	12-311.04	US-119	9.000	PINE MOUNTAIN; PART- RIDGE TO WHITESBURG; (SPECIAL FED APPROPRI ATION) SCOPE: RELOCATION	APD APD APD APD	D R U C FY-95 FY-97 FY-97 FY-99	2,500,000 1,000,000 750,000 20,000,000 TOTAL= 24,250,000

KENTUCKY TRANSPORTATION CABINET
SIX YEAR HIGHWAY PLAN
FY-1995 THRU FY-2000

COUNTY	ITEM NO.	ROUTE	LENGTH	DESCRIPTION	FUNDING-SCHEDULING INFORMATION
LEWIS	09-1029.00	KY-1149	0.100	VANCEBURG-TANNERY BR & APPRS AT TOWN BRANCH 3.5 E OF KY-59 (B67)-"11" SCOPE: BRDG REPLCMT	FUNDING PHASE YEAR AMOUNT BRX D FY-95 60,000 BRX R FY-98 100,000 BRX U FY-98 100,000 C TOTAL= 260,000
LEWIS	09-1030.00	KY-1149	0.100	VANCEBURG-TANNERY BR & APPRS AT TOWN BRANCH 3.0 E OF KY-59 (B66)-"11" SCOPE: BRDG REPLCMT	FUNDING PHASE YEAR AMOUNT BRX D FY-95 60,000 BRX R FY-98 100,000 BRX U FY-98 100,000 BRX C FY-00 300,000 TOTAL= 560,000
LEWIS	09-1032.00	CR-1007	0.100	MCDOWELL CREEK ROAD BR & APPRS AT KINNICONICK CREEK .1 SE OF CR-5004 (C4) SCOPE: BRDG REPLCMT	FUNDING PHASE YEAR AMOUNT D BRZ R FY-97 200,000 BRZ U FY-97 150,000 C TOTAL= 350,000
LINCOLN	08- 244.02	US-150	4.700	FR WALNUT FLAT CREEK SE TO NEAR DEEP WELL RD. NW OF CRAB ORCHARD (G&D) SCOPE: RELOCATION	FUNDING PHASE YEAR AMOUNT D R U SP C FY-95 8,500,000 TOTAL= 8,500,000
LINCOLN	08- 244.03	US-150	2.200	FR .4 W OF PREACHERS- VILLE RD. TO WALNUT FLAT CREEK (G&D) SCOPE: RELOCATION-G&D	FUNDING PHASE YEAR AMOUNT D SP R FY-94 268,000 SP U FY-94 1,500,000 SP C FY-97 2,600,000 TOTAL= 4,368,000
LINCOLN	08- 244.05	US-150	4.700	FR WALNUT FLAT CREEK SE TO NEAR DEEP WELL RD. NW OF CRAB ORCHARD (SURFACE) SCOPE: RELOCATION	FUNDING PHASE YEAR AMOUNT D R U SP C FY-97 2,800,000 TOTAL= 2,800,000
LINCOLN	08- 244.06	US-150	2.200	FR .4 W OF PREACHES- VILLE RD. TO WALNUT FLAT CREEK (SURFACE) SCOPE: RELOCATION-SURFACE	FUNDING PHASE YEAR AMOUNT D R U SP C FY-98 1,700,000 TOTAL= 1,700,000
LINCOLN ROCKCASTLE	08- 244.50	US-150	13.300	WEST OF CRAB ORCHARD TO MT. VERNON SCOPE: PE & ENVIR	FUNDING PHASE YEAR AMOUNT STP D FY-98 1,300,000 R U C TOTAL= 1,300,000
LINCOLN	08-1004.00	US-150	0.100	E. MAIN STREET BR & OVER APPRS LOGANS CREEK .65 E OF US-27 (B8) SCOPE: BRDG REPLCMT	FUNDING PHASE YEAR AMOUNT D BRO R FY-96 50,000 BRO U FY-96 75,000 BRO C FY-99 1,100,000 TOTAL= 1,225,000
LINCOLN	08-1010.00	KY-3246	0.100	FALL LICK ROAD BR & APPRS AT FALL LICK CREEK AT GARRARD COUNTY LINE (B67)-"11" SCOPE: BRDG REPLCMT	FUNDING PHASE YEAR AMOUNT BRX D FY-94 100,000 BRX R FY-97 150,000 BRX U FY-97 75,000 C TOTAL= 325,000
LINCOLN	08-1016.00	KY-328	0.100	ELLISON RIDGE ROAD BR & APPRS AT PILOT CREEK .2 NE OF CASEY CO. LINE (B65) SCOPE: BRDG REPLCMT	FUNDING PHASE YEAR AMOUNT BRX D FY-00 100,000 R U C TOTAL= 100,000
LIVINGSTON	01-1068.00	US-60	0.100	SMITHLAND-MARION BR & APPRS OVER DYERS CREEK 1.4 NE OF KY-137 (B18) SCOPE: BRDG REPLCMT	FUNDING PHASE YEAR AMOUNT D BRO R FY-95 100,000 BRO U FY-95 100,000 BRO C FY-98 400,000 TOTAL= 600,000

KENTUCKY TRANSPORTATION CABINET
SIX YEAR HIGHWAY PLAN
FY-1995 THRU FY-2000

COUNTY	ITEM NO.	ROUTE	LENGTH	DESCRIPTION	FUNDING-SCHEDULING INFORMATION
LIVINGSTON	01-1089.00	KY-70	0.100	SMITHLAND-DYCUSBURG BR & APPRS OVER DUNN CREEK 3.4 E OF US-60 (B23) SCOPE: BRDG REPLCMT	FUNDING PHASE YEAR AMOUNT D BRX R FY-95 50,000 BRX U FY-95 75,000 BRX C FY-97 250,000 TOTAL= 375,000
LIVINGSTON	01-1094.00	KY-70	0.100	SMITHLAND-DYCUSBURG BR & APPRS OVER HICKORY CREEK 5.4 E OF US-60 (B24) SCOPE: BRDG REPLCMT	FUNDING PHASE YEAR AMOUNT D BRX R FY-95 50,000 BRX U FY-95 75,000 BRX C FY-97 300,000 TOTAL= 425,000
LIVINGSTON	01-1122.00	KY-70	0.100	SMITHLAND-DYCUSBURG BR & APPRS AT SUGAR CREEK 1.7 W OF KY-723 (B26) SCOPE: BRDG REPLCMT	FUNDING PHASE YEAR AMOUNT BRX D FY-94 125,000 BRX R FY-98 200,000 BRX U FY-98 100,000 BRX C FY-00 600,000 TOTAL= 1,025,000
LIVINGSTON	01-1123.00	KY-952	0.100	GRAND RIVERS-NEWBERN BR & APPRS AAT P&L RAILROAD .40 N OF KY-453 (RR600) SCOPE: BRDG REPLCMT	FUNDING PHASE YEAR AMOUNT BRX D FY-96 125,000 BRX R FY-99 200,000 BRX U FY-99 100,000 C TOTAL= 425,000
LIVINGSTON	01-1126.00		0.100	OLD GRAND RIVERS RD. BR & APPRS OVER P&L RAILROAD .5 NE OF KY-952 (C30) SCOPE: BRDG REPLCMT	FUNDING PHASE YEAR AMOUNT D BRZ R FY-96 150,000 BRZ U FY-96 75,000 BRZ C FY-00 600,000 TOTAL= 825,000
LOGAN	03- 176.00	KY-1151	0.100	BR & APPRS AT DRY FORK CREEK 1.0 S OF US-79 (B61) SCOPE: BRDG REPLCMT	FUNDING PHASE YEAR AMOUNT D BRX R FY-95 50,000 BRX U FY-95 30,000 BRX C FY-97 250,000 TOTAL= 330,000
LOGAN	03- 248.00	US-68	3.850	RUSSELLVILLE BY-PASS FR US-68 E OF TOWN TO US-431 N (GD& INCD. SURFACE) SCOPE: NEW ROUTE	FUNDING PHASE YEAR AMOUNT D R U BP C FY-94 5,924,000 TOTAL= 5,924,000
LOGAN	03- 248.01	US-68	3.850	RUSSELLVILLE BYPASS FR US-68 E OF TOWN TO US-431 N (SURFACE) SCOPE: NEW ROUTE	FUNDING PHASE YEAR AMOUNT D R U BP C FY-96 4,500,000 TOTAL= 4,500,000
LOGAN	03- 248.03	US-68	2.990	RUSSELLVILLE BYPASS FR US-431 TO US-79 W OF TOWN (SURFACE) SCOPE: NEW ROUTE	FUNDING PHASE YEAR AMOUNT D R U BP C FY-94 4,000,000 TOTAL= 4,000,000
LOGAN	03- 271.00	US-68	3.700	RUSSELLVILLE-AUBURN FR PROPOSED RUSSELL- VILLE BYPASS E TO 3000' W OF DENNIS- CORINTH RD SCOPE: MAJOR WIDENING	FUNDING PHASE YEAR AMOUNT D R U BP C FY-95 6,000,000 TOTAL= 6,000,000
LOGAN	03- 271.02	US-68	3.480	RUSSELLVILLE-AUBURN FR 3000' W OF DENNIS- CORINTH RD E TO 1000' E OF MONTGOMERY RD (SURFACE) SCOPE: NEW ROUTE	FUNDING PHASE YEAR AMOUNT D R U BP C FY-94 3,500,000 TOTAL= 3,500,000
LOGAN	03- 275.00	US-431	6.120	FR .2 N OF SPORTSMAN RD. N OF RUSSELLVILLE TO .8 N OF EPLEYS (G&D) SCOPE: MAJOR WIDENING-G&D	FUNDING PHASE YEAR AMOUNT D STP R FY-95 2,925,000 STP U FY-95 1,010,000 STP C FY-97 5,500,000 TOTAL= 9,435,000

KENTUCKY TRANSPORTATION CABINET
SIX YEAR HIGHWAY PLAN
FY-1995 THRU FY-2000

COUNTY	ITEM NO.	ROUTE	LENGTH	DESCRIPTION	FUNDING-SCHEDULING INFORMATION
LOGAN	03- 275.01	US-431	6.120	FR .2 N OF SPORTSMAN RD. N OF RUSSELLVILLE TO .8 N OF EPLEYS SCOPE: SURFACE	FUNDING PHASE YEAR AMOUNT D R U C STP C FY-99 7,000,000 TOTAL= 7,000,000
LOGAN MUHLENBERG	03- 275.10	US-431	27.000	RUSSELLVILLE-CENTRAL CITY, FR .8 N OF EPLEY'S STATION TO THE WESTERN KY. PKWY SCOPE: SCOPING STUDY	FUNDING PHASE YEAR AMOUNT STP D R U C FY-98 500,000 TOTAL= 500,000
LOGAN	03- 311.00		4.000	SOUTHERN BYPASS OF RUSSELLVILLE FR US-68 E TO US-79 SCOPE: SCOPING STUDY	FUNDING PHASE YEAR AMOUNT STP D R U C FY-99 200,000 TOTAL= 200,000
LOGAN	03-1024.00	US-68	6.300	ELKTON-RUSSELLVILLE FROM 1.0 WEST OF WHIPPOORWILL CR. TO RUSSELLVILLE NW BYPASS (GD & INC SURF SCOPE: NEW ROUTE	FUNDING PHASE YEAR AMOUNT D R U C BP U C FY-94 1,200,000 BP C FY-95 7,400,000 TOTAL= 8,600,000
LOGAN	03-1024.10	US-68	6.300	ELKTON-RUSSELLVILLE FROM 1.0 WEST OF WHIPPOORWILL CR. TO RUSSELLVILLE NW BYPASS (SURF & INC GD SCOPE: NEW ROUTE	FUNDING PHASE YEAR AMOUNT D R U C BP C FY-96 7,500,000 TOTAL= 7,500,000
LOGAN	03-1051.00	KY-1466	0.100	KY-73/US-68 BR & APPRS AT CLEAR FORK CREEK 3.1 S OF US-68 (B65) SCOPE: BRDG REPLCMT	FUNDING PHASE YEAR AMOUNT BRX D R U C FY-99 75,000 TOTAL= 75,000
LYON	01- 307.00	US-62	3.300	FROM END OF 4-LANE AT EDDYVILLE E TO WESTERN KENTUCKY PARKWAY SCOPE: PE & ENVIR.	FUNDING PHASE YEAR AMOUNT SP D R U C FY-96 350,000 TOTAL= 350,000
LYON	01- 307.01	US-62	3.300	FROM END OF 4-LANE AT EDDYVILLE E TO WESTERN KENTUCKY PARKWAY SCOPE: MAJOR WIDENING	FUNDING PHASE YEAR AMOUNT SP D R U C FY-98 1,000,000 SP R FY-00 5,000,000 SP U C FY-00 4,000,000 TOTAL= 10,000,000
MADISON	07- 7.00	I-75	0.000	RECONSTRUCT NB REST AREA SCOPE: RESTN REHAB	FUNDING PHASE YEAR AMOUNT D R U C IM R FY-94 150,000 IM U FY-94 400,000 IM C FY-98 4,500,000 TOTAL= 5,050,000
MADISON	07- 7.01	I-75	0.000	RECONSTRUCT SB REST AREA SCOPE: RESTN REHAB	FUNDING PHASE YEAR AMOUNT D R U C IM R FY-94 100,000 IM U FY-94 400,000 IM C FY-00 4,000,000 TOTAL= 4,500,000
MADISON	07- 9.10	I-75	4.700	TENN-LEXINGTON CONST 2-ADDIT LANES FR S LIMITS OF KY-876 TO N US-25 SCOPE: RESTN REHAB	FUNDING PHASE YEAR AMOUNT D R U C IM C FY-99 5,640,000 TOTAL= 5,640,000
MADISON	07- 9.11	I-75	4.700	TENN-LEXINGTON CONST 2-ADDIT LANES FR S LIMITS OF KY-876 TO N US-25 SCOPE: MAJOR WIDENING	FUNDING PHASE YEAR AMOUNT D R U C NH C FY-99 8,360,000 TOTAL= 8,360,000

KENTUCKY TRANSPORTATION CABINET
SIX YEAR HIGHWAY PLAN
FY-1995 THRU FY-2000

COUNTY	ITEM NO.	ROUTE	LENGTH	DESCRIPTION	FUNDING PHASE	YEAR	AMOUNT
MADISON	07- 9.70	I-75	6.140	TENN-LEXINGTON CONST. 2-ADDIT LANES FR N US-25 TO (90.957 TO SIMPSON RD. SCOPE: RESTN REHAB	IM D R U C	FY-99	7,200,000 TOTAL= 7,200,000
MADISON	07- 9.71	I-75	6.140	TENN-LEXINGTON CONST. 2-ADDIT LANES FR N US-25 TO (90.957 TO SIMPSON RD. SCOPE: MAJOR WIDENING	NH D R U C	FY-99	10,800,000 TOTAL= 10,800,000
MADISON	07- 21.00	I-75	6.000	KY-876 TO KY-2881 OVERPASS (ADD LANE EACH DIRECTION) SCOPE: MAJOR WIDENING	NH D R U C	FY-97 FY-97 FY-00	500,000 200,000 8,750,000 TOTAL= 9,450,000
MADISON	07- 21.01	I-75	6.000	KY-876 TO KY-2881 OVERPASS (ADD LANE EACH DIRECTION) SCOPE: MAJOR WIDENING	IM D R U C	FY-00	13,750,000 TOTAL= 13,750,000
MADISON	07- 138.00		3.080	RICHMOND BYPASS FR US-25 S OF RICHMOND TO KY-388 E OF RICHMOND US-25 TO KY-52 (G&D) SCOPE: NEW ROUTE	STP D R U C	FY-94	7,300,000 TOTAL= 7,300,000
MADISON	07- 138.01	I-75	1.100	RICHMOND BYPASS AND I-75 I-CHANGE STA 16+00 TO 74+84 (GD&S) SCOPE: NEW ROUTE	NH D R U C	FY-94	8,027,000 TOTAL= 8,027,000
MADISON	07- 138.02		3.400	RICHMOND BYPASS FR STA 74+84 TO KY-52 S OF RICHMOND (SURFACE) SCOPE: NEW ROUTE	STP D R U C	FY-96	5,500,000 TOTAL= 5,500,000
MADISON	07- 138.03	I-75	0.550	RICHMOND BYPASS FR STA 74+84 TO KY-338 (GD & INC. SURF) SCOPE: NEW ROUTE	STP D R U C	FY-94	3,872,000 TOTAL= 3,872,000
MADISON JACKSON	07- 162.00	US-421	3.100	RECONST OVER BIG HILL FR .4 S OF MADISON CO. LINE EXTENDING N 3.1 MILE SCOPE: RELOCATION	STP D R U C	FY-94 FY-94 FY-97	940,000 376,000 14,000,000 TOTAL= 15,316,000
MADISON	07- 293.00	KY-595	2.100	I-75 TO US-25 IN BERA SCOPE: MAJOR WIDENING	STP D R U C	FY-98 FY-98 FY-00	500,000 700,000 1,750,000 TOTAL= 2,950,000
MADISON	07- 307.00	US-25	0.200	CONSTRUCT LEFT TURN LANE & REVISE SIGNALS AT GLADES RD IN BEREA SCOPE: SAFETY	SAF D R U C	FY-94 FY-94 FY-94	43,000 27,000 364,000 TOTAL= 434,000
MADISON	07- 309.00	KY-52	3.500	RECONSTRUCT FROM RICHMOND BYPASS (KY-876) TO CHARLIE NORRIS ROAD SCOPE: MAJOR WIDENING	STP D R U C	FY-99 FY-99	1,000,000 500,000 TOTAL= 1,500,000

KENTUCKY TRANSPORTATION CABINET
SIX YEAR HIGHWAY PLAN
FY-1995 THRU FY-2000

COUNTY	ITEM NO.	ROUTE	LENGTH	DESCRIPTION	FUNDING-SCHEDULING INFORMATION
MADISON	07- 319.00	I-75	0.300	RECONSTRUCT I-CHANGE AT KY-876 NEAR RICHMOND SCOPE: RESTN REHAB	FUNDING PHASE YEAR AMOUNT D NH R FY-94 421,000 NH U FY-94 245,000 NH C FY-96 5,000,000 TOTAL= 5,666,000
MADISON	07- 335.00		0.700	WIDEN BARNES HILL ROAD - SECTION I FR W OF CURTIS RD. TO W OF CRUTCHER RD. SCOPE: MINOR WIDENING	FUNDING PHASE YEAR AMOUNT SP D FY-94 60,000 SP R FY-95 185,000 SP U FY-95 215,000 SP C FY-96 600,000 TOTAL= 1,060,000
MADISON	07- 335.10		0.700	WIDEN BARNES HILL ROAD - SECTION II FR W OF CRUTCHER RD. TO W OF REDWOOD DR. SCOPE: MINOR WIDENING	FUNDING PHASE YEAR AMOUNT SP D FY-96 65,000 R U C TOTAL= 65,000
MADISON	07-1002.00	US-421	0.100	BRIDGE & APPRS OVER HAYS FORK CREEK .056 E OF DREYFUS ROAD (B16) SCOPE: BRDG REPLCMT	FUNDING PHASE YEAR AMOUNT D BRO R FY-94 50,000 BRO U FY-94 57,000 BRO C FY-96 400,000 TOTAL= 507,000
MADISON	07-1063.00	KY-595	0.100	HAPPY LANDING-BUGGYTO WN, BR & APPRS OVER BUCKETTOWN BRANCH .5 SE OF KY-52 (B54) SCOPE: BRDG REPLCMT	FUNDING PHASE YEAR AMOUNT D BRX R FY-96 50,000 BRX U FY-96 50,000 BRX C FY-99 300,000 TOTAL= 400,000
MADISON	07-1066.00	CR-1235	0.100	MORAN SUMMIT RD. BR & APPRS OVER SILVER CREEK .2 N OF CR-5236 (C34) SCOPE: BRDG REPLCMT	FUNDING PHASE YEAR AMOUNT BRZ D FY-94 50,000 BRZ R FY-96 50,000 BRZ U FY-96 50,000 BRZ C FY-99 400,000 TOTAL= 550,000
MADISON	07-1074.00	US-421	0.100	RICHMOND-BIG HILL BR & APPRS AT BLUE LICK CREEK .20 N OF KY-594 (B20) SCOPE: BRDG REPLCMT	FUNDING PHASE YEAR AMOUNT BRO D FY-97 50,000 BRO R FY-99 75,000 BRO U FY-99 75,000 BRO C FY-00 175,000 TOTAL= 375,000
MADISON	07-1077.00	KY-595	0.100	SCAFFOLD-CANE BR & APPRS AT W FORK SILVER CREEK .3 N OF KY-1617 (B62) SCOPE: BRDG REPLCMT	FUNDING PHASE YEAR AMOUNT BRX D FY-95 50,000 BRX R FY-98 100,000 BRX U FY-98 75,000 BRX C FY-00 300,000 TOTAL= 525,000
MAGOFFIN	10- 280.00	US-460	1.300	RECONSTRUCT FR MT. PARKWAY TO SALYERSVILLE MP 11.21 TO MP 12.55 SCOPE: MAJOR WIDENING	FUNDING PHASE YEAR AMOUNT D STP R FY-98 300,000 STP U FY-98 1,200,000 C TOTAL= 1,500,000
MAGOFFIN	10-1023.00	KY-1437	0.100	LITTERAL-FORK BR & APPRS OVER LITTERAL FORK .25 SE OF KY-1081 (B37) SCOPE: BRDG REPLCMT	FUNDING PHASE YEAR AMOUNT D BRX R FY-95 50,000 BRX U FY-95 85,000 BRX C FY-97 225,000 TOTAL= 360,000
MAGOFFIN	10-1024.00	KY-1437	0.100	BR & APPRS OVER LITTERAL FORK .05 SE OF KY-1081 (B36) SCOPE: BRDG REPLCMT	FUNDING PHASE YEAR AMOUNT D BRX R FY-95 25,000 BRX U FY-95 80,000 BRX C FY-97 167,000 TOTAL= 272,000
MAGOFFIN	10-1038.00	KY-1888	0.100	BURNING FORK-BRADLEY BR & APPRS AT ROCKHOUSE FORK .20 SE OF US-460 (B5) SCOPE: BRDG REPLCMT	FUNDING PHASE YEAR AMOUNT BRX D FY-94 75,000 BRX R FY-97 125,000 BRX U FY-97 100,000 BRX C FY-99 450,000 TOTAL= 750,000

KENTUCKY TRANSPORTATION CABINET
SIX YEAR HIGHWAY PLAN
FY-1995 THRU FY-2000

COUNTY	ITEM NO.	ROUTE	LENGTH	DESCRIPTION	FUNDING-SCHEDULING INFORMATION
MARION	04- 179.00	KY-429	0.100	LOWER CREST VERTICAL CURVE BETWEEN ROSE AVE. AND HILL ST. SCOPE: SAFETY	FUNDING PHASE YEAR AMOUNT D SAF R FY-94 65,000 SAF U FY-94 50,000 SAF C FY-95 150,000 TOTAL= 265,000
MARION	04- 182.00	KY-55	0.100	I-SECTION IMPROVEMENT AT WALNUT ST. & SPALDING AVE. NW CORNER IN LEBANON SCOPE: SAFETY	FUNDING PHASE YEAR AMOUNT D SP R FY-95 10,000 R SP U FY-95 20,000 C SP C FY-96 40,000 TOTAL= 70,000
MARION	04-1038.00	CR-5227	0.100	HIGHVIEW PIKE BRIDGE & APPRS OVER ROLLING FORK (C56) SCOPE: BRDG REPLCMT	FUNDING PHASE YEAR AMOUNT D BRZ R FY-94 20,000 U BRZ C FY-95 350,000 TOTAL= 370,000
MARSHALL TRIGG	01- 180.70	US-68	0.100	BRIDGE OVER KY. LAKE SCOPE: BRDG REPLCMT	FUNDING PHASE YEAR AMOUNT D BRO R FY-96 1,100,000 R BRO U FY-99 1,000,000 U BRO U FY-99 150,000 C TOTAL= 2,250,000
MARSHALL	01-1070.00	US-641	0.100	MAIN STREET BR & APPRS OVER TOWN CREEK SB .1 N OF US-641S (B101) SCOPE: BRDG REPLCMT	FUNDING PHASE YEAR AMOUNT D BRO R FY-95 350,000 U BRO U FY-95 350,000 C BRO C FY-97 600,000 TOTAL= 1,300,000
MARSHALL	01-1110.00	KY-1528	0.100	CALVERT CITY-GILBERTS VILLE, BR & APPRS OVER TAYLOR CREEK .2 E OF KY-282 (B16) SCOPE: BRDG REPLCMT	FUNDING PHASE YEAR AMOUNT D BRZ R FY-97 50,000 U BRZ U FY-97 50,000 C BRZ C FY-00 350,000 TOTAL= 450,000
MARSHALL	01-1117.00	KY-58	0.100	BENTON-MAYFIELD BR & APPRS AT GIBSON CREEK .45 SW OF US-641 (B45) SCOPE: BRDG REPLCMT	FUNDING PHASE YEAR AMOUNT D BRO R FY-97 300,000 R BRO R FY-99 250,000 U BRO U FY-99 1,275,000 C TOTAL= 1,825,000
MARSHALL	01-1121.00	US-68	0.100	BENTON-EGGERS FERRY BR & APPRS AT JONATHAN CREEK 1.2 N OF KY-1627 (B22) SCOPE: BRDG REPLCMT	FUNDING PHASE YEAR AMOUNT D BRO R FY-98 500,000 R BRO R FY-00 750,000 U BRO U FY-00 750,000 C TOTAL= 2,000,000
MARTIN	12- 154.00	KY-40	8.500	INEZ TO WARFIELD SCOPE: RELOCATION	FUNDING PHASE YEAR AMOUNT D STP R FY-95 1,000,000 R U C TOTAL= 1,000,000
MARTIN	12-1045.00	KY-3411	0.100	BR & APPRS AT ROCKCAS TLE CREEK .37 E OF KY-645 (B27) SCOPE: BRDG REPLCMT	FUNDING PHASE YEAR AMOUNT D BRX R FY-94 100,000 R BRX R FY-97 150,000 U BRX U FY-97 75,000 C TOTAL= 325,000
MARTIN	12-1046.00	KY-292	0.100	WARFIELD-LOUISA BR & APPRS AT ELK CREEK .05 W OF KY-2031 (B10) SCOPE: BRDG REPLCMT	FUNDING PHASE YEAR AMOUNT D BRX R FY-95 125,000 R BRX R FY-97 200,000 U BRX U FY-97 100,000 C BRX C FY-00 750,000 TOTAL= 1,175,000
MARTIN	12-1049.00	CR-5328	0.100	BR & APPRS AT ROCKHOUSE CREEK AT RATLIFF TOWN (C40) SCOPE: BRDG REPLCMT	FUNDING PHASE YEAR AMOUNT D BRZ R FY-96 100,000 U BRZ U FY-96 75,000 C BRZ C FY-99 450,000 TOTAL= 625,000

KENTUCKY TRANSPORTATION CABINET
SIX YEAR HIGHWAY PLAN
FY-1995 THRU FY-2000

COUNTY	ITEM NO.	ROUTE	LENGTH	DESCRIPTION	FUNDING PHASE	YEAR	AMOUNT
MARTIN	12-1052.00	CR-9999	0.100	BR & APPRS AT MIDDLE FORK .1 W OF KY-3 (C18) SCOPE: BRDG REPLCMT	D BRZ R BRZ U C	FY-98 FY-98	75,000 65,000 TOTAL= 140,000
MASON	09- 172.00	US-62	0.400	CYNTHIANA-MAYSVILLE RAISE EXISTING RDWY ABOVE FLOODING AT LOC. 1000' W OF MURPHYSVILLE SCOPE: SAFETY	D STP R STP U STP C	FY-94 FY-94 FY-95	110,000 70,000 700,000 TOTAL= 880,000
MASON	09- 207.01	US62/68	2.370	MAYSVILLE BRIDGE FROM S END OF LAWRENCE CR. BRIDGE TO AA-HWY SCOPE: GRADE & DRAIN	D R U NH C	FY-94	7,000,000 TOTAL= 7,000,000
MASON	09- 207.02	US62/68	0.510	NEW OHIO RIVER BRIDGE AT MAYSVILLE (BRIDGE CONSTRUCTION) SCOPE: BRDG REPLCMT	D R U KYD C	FY-95	20,000,000 TOTAL= 20,000,000
MASON	09- 207.03	US62/68	1.460	MAYSVILLE BRIDGE FROM NEW BRIDGE TO S END OF LAWRENCE CR. BRIDGE (APPROX. STA 165) SCOPE: SIGNING & LIGHTING	D R U NH C	FY-95	400,000 TOTAL= 400,000
MASON	09- 207.04	US62/68	2.370	MAYSVILLE BRIDGE FROM S END OF LAWRENCE CR. BRIDGE TO AA-HWY SCOPE: SURFACE	D R U NH C	FY-96	3,000,000 TOTAL= 3,000,000
MASON	09- 207.05	US62/68	0.500	NEW OHIO RIVER BRIDGE AT MAYSVILLE (BRIDGE CONSTRUCTION) SCOPE: BRDG REPLCMT	D R U BRO C	FY-95	12,000,000 TOTAL= 12,000,000
MASON	09- 279.00	US-62	0.800	FROM KY-2516 TO KY-11 IN MAYSVILLE SCOPE: MAJOR WIDENING	D SP R SP U SP C	FY-95 FY-97 FY-97 FY-99	250,000 500,000 250,000 2,000,000 TOTAL= 3,000,000
MASON	09-1008.00	KY-2513	0.100	BRIDGE & APPRS OVER LIMESTONE CREEK .1 NE OF US-62 IN MAYSVILLE (B43) SCOPE: BRDG REPLCMT	D BRO R BRO U BRO C	FY-94 FY-94 FY-96	75,000 200,000 800,000 TOTAL= 1,075,000
MCCRACKEN	01- 260.00	US-62	0.700	WIDEN FROM US-45 TO I-24 SCOPE: MINOR WIDENING	D STP R STP U C	FY-98 FY-98	2,000,000 3,265,000 TOTAL= 5,265,000
MCCRACKEN	01- 290.01	US-60	3.800	PADUCAH-WICKLIFFE FR KY-305 (AIRPORT) TO KY-1154 (MARTIN-MARIETTA) G&D SCOPE: RELOCATION	D R SP U SP C	FY-94 FY-97	1,829,000 8,500,000 TOTAL= 10,329,000
MCCRACKEN	01- 290.04	US-60	0.792	FR 1300' W OF OLIVET CHURCH ROAD TO HOLT ROAD (GD&S) SCOPE: MAJOR WIDENING	D R U BP C	FY-94	2,506,000 TOTAL= 2,506,000

KENTUCKY TRANSPORTATION CABINET
SIX YEAR HIGHWAY PLAN
FY-1995 THRU FY-2000

COUNTY	ITEM NO.	ROUTE	LENGTH	DESCRIPTION	FUNDING PHASE	YEAR	AMOUNT
MCCRACKEN	01- 290.05	US-60	1.740	FR 700' E OF MAYFIELD METROPOLIS ROAD TO 1300' W OF OLIVET CHURCH ROAD (G&D) SCOPE: MAJOR WIDENING	BP D R U C	FY-94	4,079,000 TOTAL= 4,079,000
MCCRACKEN	01- 290.06	US-60	3.800	PADUCAH-WICKLIFFE FR KY-305 (AIRPORT) TO KY-1154 (MARTIN-MARIETTA) SURFACE SCOPE: RELOCATION	SP D R U C	FY-99	6,500,000 TOTAL= 6,500,000
MCCRACKEN	01- 290.07	US-60	1.740	FR 700' E OF MAYFIELD METROPOLIS ROAD TO 1300' W OF OLIVET CHURCH ROAD (SURFACE) SCOPE: MAJOR WIDENING	BP D R U C	FY-96	2,580,000 TOTAL= 2,580,000
MCCRACKEN	01- 290.08	US-60	2.200	PADUCAH-WICKLIFFE 1500' W OF STEEL RD. TO 700' E OF MAYFIELD METROPOLIS RD. (SURFACE) SCOPE: MAJOR WIDENING	BP D R U C	FY-96	4,501,000 TOTAL= 4,501,000
MCCRACKEN	01- 310.00		4.000	NEW CONNECTOR FROM US-45 TO US-60 WEST OF I-24 SCOPE: SCOPING STUDY	SP D R U C	FY-95	150,000 TOTAL= 150,000
MCCRACKEN	01- 310.01		4.000	NEW CONNECTOR FROM US-45 TO US-60 WEST OF I-24 SCOPE: PE & ENVIR.	SP D R U C	FY-97	400,000 TOTAL= 400,000
MCCRACKEN	01- 623.01	KY-1954	1.560	HUSBAND ROAD FR I-24 NE ALONG NEW LOCATION TO SEUL OF PADUCAH (G&D) SCOPE: RELOCATION -(G&D)	STP D R U C	FY-94	1,260,000 TOTAL= 1,260,000
MCCRACKEN	01- 623.02	KY-1954	1.280	HUSBAND ROAD FR SEUL OF PADUCAH N TO I-SECT OF US-60 & US-62 (G&D) SCOPE: RELOCATION-(G&D)	STP D R U C	FY-95	8,679,000 TOTAL= 8,679,000
MCCRACKEN	01- 623.03	KY-1954	1.560	HUSBAND ROAD FR I-24 NE ALONG NEW LOCATION TO SEUL OF PADUCAH (SURFACE) SCOPE: RELOCATION-SURFACE	STP D R U C	FY-96	2,627,000 TOTAL= 2,627,000
MCCRACKEN	01- 623.04	KY-1954	1.280	HUSBAND ROAD FR SEUL OF PADUCAH N TO I-SECT OF US-60 & US-62 (SURFACE) SCOPE: RELOCATION-SURFACE	STP D R U C	FY-96	779,000 TOTAL= 779,000
MCCRACKEN	01-1020.00	US-60	0.100	PADUCAH-WICKLIFFE BR & APPRS AT MASSACK CR. NEAR MAXON RD W OF PADUCAH (MP8.304) (B32) SCOPE: BRDG REPLCHT	BRX D R U C	FY-95	743,000 TOTAL= 743,000
MCCRACKEN	01-1028.00	US-60	0.100	PADUCAH-WICKLIFFE BRIDGE & APPRS OVER WEST FORK OF MASSACK CR .5 W OF KY-305 (MP 4.955) (B34) SCOPE: BRDG REPLCHT	BRO D R U C	FY-94 FY-94 FY-96	50,000 40,000 283,000 TOTAL= 373,000

KENTUCKY TRANSPORTATION CABINET
SIX YEAR HIGHWAY PLAN
FY-1995 THRU FY-2000

COUNTY	ITEM NO.	ROUTE	LENGTH	DESCRIPTION	FUNDING-SCHEDULING INFORMATION
MCCRACKEN	01-1069.00	US-62	0.100	PADUCAH-BARDWELL BR & APPRS OVER MIDDLE FORK MASSAC CREEK & MASSAC CR E OF KY-786 (B21&B22) SCOPE: BRDG REPLCMT	FUNDING PHASE YEAR AMOUNT D BRO R FY-94 200,000 BRO U FY-94 530,000 BRO C FY-97 1,300,000 TOTAL= 2,030,000
MCCRACKEN	01-1080.00	US-62	0.100	PADUCAH-GILBERTSVILLE BR & APPRS OVER P&L RAILROAD 200' E JCT US-60 (B62) SCOPE: BRDG REPLCMT	FUNDING PHASE YEAR AMOUNT D BRO R FY-95 100,000 BRO U FY-95 350,000 BRO C FY-97 750,000 TOTAL= 1,200,000
MCCRACKEN	01-1099.00	KY-2411	0.100	BR & APPRS OVER P&I RAILROAD .40 N OF KY-305 (RR606) SCOPE: BRDG REPLCMT	FUNDING PHASE YEAR AMOUNT D BRZ R FY-95 100,000 BRZ U FY-95 250,000 BRZ C FY-98 500,000 TOTAL= 850,000
MCCRACKEN	01-1102.00	KY-1565	0.100	BR & APPRS OVER I.C. RAILROAD .60 W OF KY-786 (RR613) SCOPE: BRDG REPLCMT	FUNDING PHASE YEAR AMOUNT D BRZ R FY-96 80,000 BRZ U FY-96 75,000 BRZ C FY-98 400,000 TOTAL= 555,000
MCCRACKEN	01-1115.00	US-60	0.100	PADUCAH-SMITHLAND BR & APPRS OVER TENNESSEE RIVER AT LIVINGSTON CO. LINE (B4) SCOPE: BRDG REPLCMT	FUNDING PHASE YEAR AMOUNT D BRO R FY-97 2,000,000 BRO R FY-00 1,500,000 BRO U FY-00 1,000,000 C TOTAL= 4,500,000
MCCRACKEN	01-1115.01	US-60	0.100	PADUCAH-SMITHLAND BR & APPRS OVER TENNESSEE RIVER AT LIVINGSTON CO. LINE SCOPE: SCOPING STUDY	FUNDING PHASE YEAR AMOUNT BRO D FY-95 250,000 R U C TOTAL= 250,000
MCCRACKEN	01-1124.00	KY-998	0.100	OLIVET CHURCH ROAD BR & APPRS AT P&I RAILROAD .30 S OF KY-305 (RR609) SCOPE: BRDG REPLCMT	FUNDING PHASE YEAR AMOUNT BRX D FY-99 350,000 R U C TOTAL= 350,000
MCCREARY WHITLEY	08- 261.01	KY-92	21.000	RELOCATE FROM US-27 TO I-75 SCOPE: PE & ENVIR	FUNDING PHASE YEAR AMOUNT SP D FY-96 1,500,000 R U C TOTAL= 1,500,000
MCCREARY	08- 262.00	US-27	1.700	FROM KY-700 TO KY-478 SCOPE: PE & ENVIR.	FUNDING PHASE YEAR AMOUNT STP D FY-96 200,000 R U C TOTAL= 200,000
MCCREARY	08- 262.01	US-27	1.700	FROM KY-700 TO KY-478 SCOPE: MAJOR WIDENING	FUNDING PHASE YEAR AMOUNT D SP R FY-98 1,500,000 SP U FY-98 1,200,000 SP C FY-00 3,500,000 TOTAL= 6,200,000
MCCREARY	08-1001.00	KY-1651	0.100	PINE KNOTT-MONTICELLO BR & APPRS OVER SOUTHERN R.R. .05 NW OF KY-683 (B5) SCOPE: BRDG REPLCMT	FUNDING PHASE YEAR AMOUNT D BRO R FY-94 115,000 BRO U FY-94 125,000 BRO C FY-98 529,000 TOTAL= 769,000
MCCREARY	08-1002.00	KY-1651	0.100	WHITLEY CITY-MARSHES SIDING; BR & APPRS OVER SOUTHERN R.R. .50 N OF KY-478 (B1) SCOPE: BRDG REPLCMT	FUNDING PHASE YEAR AMOUNT D BRX R FY-95 420,000 BRX U FY-95 85,000 BRX C FY-98 764,000 TOTAL= 1,269,000

KENTUCKY TRANSPORTATION CABINET
SIX YEAR HIGHWAY PLAN
FY-1995 THRU FY-2000

COUNTY	ITEM NO.	ROUTE	LENGTH	DESCRIPTION	FUNDING-SCHEDULING INFORMATION
MCCREARY	08-1005.00	KY-92	0.100	PINE KNOT-WILLIAMS-TOWN, BR & APPRS OVER MARSH CREEK .25 W OF KY-1470 (B2) SCOPE: BRDG REPLCMT	FUNDING PHASE YEAR AMOUNT D BRO R FY-94 125,000 BRO U FY-94 85,000 BRO C FY-96 863,000 TOTAL= 1,073,000
MCCREARY	08-1008.00		0.100	BR & APPRS AT DEVILS CREEK RD (C18) SCOPE: BRDG REPLCMT	FUNDING PHASE YEAR AMOUNT D BRZ R FY-94 25,000 BRZ U FY-94 25,000 BRZ C FY-95 600,000 TOTAL= 650,000
MCCREARY	08-1012.00	CR-5236	0.100	WHITE OAK JCT BR & APPRS AT WHITE OAK CREEK 8.7 E OF KY-1363 (C15)-"11" SCOPE: BRDG REPLCMT	FUNDING PHASE YEAR AMOUNT D BRZ R FY-96 200,000 BRZ U FY-96 150,000 C TOTAL= 350,000
MCLEAN	02- 969.01	KY-85	1.490	SACRAMENTO-CENTERTOWN ISLAND BYPASS FROM 1500' W OF WCL OF ISLAND E TO 2300' E OF ECL OF ISLAND SCOPE: NEW ROUTE	FUNDING PHASE YEAR AMOUNT D R U STP C FY-95 2,000,000 TOTAL= 2,000,000
MCLEAN	02-1006.00	KY-81	0.300	BRIDGE & APPROACHES OVER GREEN RIVER AT CALHOUN (B23) SCOPE: BRDG REPLCMT	FUNDING PHASE YEAR AMOUNT D BRO R FY-95 1,350,000 BRO U FY-95 385,000 BRO C FY-97 6,400,000 TOTAL= 8,135,000
MCLEAN	02-1019.00	KY-85	0.100	SEMIWAY-ISLAND ROAD BR & APPRS AT L&N RAILROAD .5 W OF US-431 (B16) SCOPE: BRDG REPLCMT	FUNDING PHASE YEAR AMOUNT D BRO R FY-94 10,000 BRO U FY-94 30,000 BRO C FY-96 400,000 TOTAL= 440,000
MEADE	04- 149.00	US-31W	1.900	DIXIE HIGHWAY MEDIAN TURN LANE THRU MULDRAGH SCOPE: SAFETY	FUNDING PHASE YEAR AMOUNT D R U SP C FY-94 686,000 TOTAL= 686,000
MEADE	04- 178.00	US-60	4.000	RECONSTRUCT FROM KY-144 TO KY-1882 SCOPE: MAJOR WIDENING	FUNDING PHASE YEAR AMOUNT D STP R FY-95 3,500,000 STP U FY-96 1,160,000 STP C FY-99 5,550,000 TOTAL= 10,210,000
MEADE	04- 283.00	KY-448	1.550	BRANDENBURG STATION FR KY-1638 EXTENDING NW TO BRANDENBURG BYPASS SCOPE: MAJOR WIDENING	FUNDING PHASE YEAR AMOUNT SP D FY-95 300,000 SP R FY-97 1,400,000 SP U FY-97 290,000 SP C FY-99 3,576,000 TOTAL= 5,566,000
MEADE	04-1051.00		0.100	WATSON ROAD BRIDGE OVER WATSON RUN CR. .6 N OF JCT KY-230 (C4) SCOPE: BRDG REPLCMT	FUNDING PHASE YEAR AMOUNT BRZ D FY-95 30,000 BRZ R FY-95 20,000 BRZ U FY-95 10,000 BRZ C FY-96 250,000 TOTAL= 310,000
MENIFEE	10- 117.00	US-460	3.200	RECONST. FR KY-3338 S OF FRENCHBURG TO NEAR KY-1242 AT MARIBA SCOPE: PE & ENVIR.	FUNDING PHASE YEAR AMOUNT STP D FY-97 400,000 R U C TOTAL= 400,000
MENIFEE	10- 117.01	US-460	3.200	RECONST. FR KY-3338 S OF FRENCHBURG TO NEAR KY-1242 AT MARIBA SCOPE: RECONSTRUCTION	FUNDING PHASE YEAR AMOUNT STP D FY-99 300,000 R U C TOTAL= 300,000

KENTUCKY TRANSPORTATION CABINET
SIX YEAR HIGHWAY PLAN
FY-1995 THRU FY-2000

COUNTY	ITEM NO.	ROUTE	LENGTH	DESCRIPTION	FUNDING-SCHEDULING INFORMATION
MENIFEE	10- 119.00	KY-715	0.100	BR & APPRS OVER GLADIE CREEK (B16) (PFH-10312(2)) SCOPE: BRDG REPLCMT	FUNDING PHASE YEAR AMOUNT FH D FY-94 82,000 R U FH C FY-95 910,000 TOTAL= 992,000
MENIFEE	10- 120.00	KY-715	0.100	BR & APPRS OVER RED RIVER (B15) (PFH-103-2(2)) SCOPE: BRDG REPLCMT	FUNDING PHASE YEAR AMOUNT FH D FY-96 140,000 R U FH C FY-98 416,000 TOTAL= 556,000
MENIFEE	10- 201.00	KY-1274	0.600	RECONSTRUCT ROCK- CUTS AT MP 5.7, MP 6.4 & MP 13.3 SCOPE: RESTN REHAB	FUNDING PHASE YEAR AMOUNT STP D FY-94 200,000 STP R FY-94 100,000 STP U FY-94 40,000 STP C FY-96 1,240,000 TOTAL= 1,580,000
MENIFEE	10- 277.00	US-460	2.600	MARIBA TO KY-1240 MP 13.3 TO MP 16.0 SCOPE: RELOCATION	FUNDING PHASE YEAR AMOUNT D STP R FY-95 1,060,000 STP U FY-95 620,000 STP C FY-97 3,927,000 TOTAL= 5,607,000
MENIFEE	10-1012.00	CR-1306	0.100	BIG SALT LICK CR. BR & APPRS OVER SALT LICK CREEK .1 W OF KY-36 (C17) SCOPE: BRDG REPLCMT	FUNDING PHASE YEAR AMOUNT D BRZ R FY-95 50,000 BRZ U FY-95 95,000 BRZ C FY-97 290,000 TOTAL= 435,000
MENIFEE	10-1039.00	KY-713	0.100	BR & APPRS AT WEST FORK OF SLATE CREEK 1.1 N OF US-460 (B18) SCOPE: BRDG REPLCMT	FUNDING PHASE YEAR AMOUNT BRX D FY-95 60,000 BRX R FY-98 125,000 BRX U FY-98 75,000 BRX C FY-00 350,000 TOTAL= 610,000
MENIFEE	10-1054.00	KY-713	0.100	INDIAN CREEK-HAWKINS BRANCH, BR & APPRS AT SLATE CREEK .50 S OF US-460 (B20) SCOPE: BRDG REPLCMT	FUNDING PHASE YEAR AMOUNT BRX D FY-99 75,000 R U C TOTAL= 75,000
MERCER	07- 200.10	US-127	1.900	HARRODSBURG BYPASS FROM US-127 S TO KY-152 (G&D) SCOPE: NEW ROUTE	FUNDING PHASE YEAR AMOUNT D R U BP C FY-96 4,300,000 TOTAL= 4,300,000
MERCER	07- 200.11	US-127	1.900	HARRODSBURG BYPASS FROM US-127 TO KY-152 (SURFACE) SCOPE: NEW ROUTE	FUNDING PHASE YEAR AMOUNT D R U SP C FY-98 3,900,000 TOTAL= 3,900,000
MERCER	07- 200.20	US-127	2.600	HARRODSBURG BYPASS FROM KY-152 TO US-127 N (G&D) SCOPE: NEW ROUTE	FUNDING PHASE YEAR AMOUNT D R U BP C FY-95 4,900,000 TOTAL= 4,900,000
MERCER	07- 200.21	US-127	2.600	HARRODSBURG BYPASS FROM KY-152 TO US-127 N (SURFACE) SCOPE: NEW ROUTE	FUNDING PHASE YEAR AMOUNT D R U SP C FY-97 5,100,000 TOTAL= 5,100,000
MERCER	07- 200.30	US-127	1.050	HARRODSBURG BYPASS FROM US-127 N TO THE HARRODSBURG IND. PARK (G&S) SCOPE: NEW ROUTE	FUNDING PHASE YEAR AMOUNT D R U BP C FY-95 3,000,000 TOTAL= 3,000,000

KENTUCKY TRANSPORTATION CABINET
SIX YEAR HIGHWAY PLAN
FY-1995 THRU FY-2000

COUNTY	ITEM NO.	ROUTE	LENGTH	DESCRIPTION	FUNDING-SCHEDULING INFORMATION
MERCER	07-300.00	US-68	0.500	FROM CHINN LANE TO CHATHAM LANE NE OF HARRODSBURG SCOPE: MINOR WIDENING	FUNDING PHASE YEAR AMOUNT D R U C SP C FY-95 950,000 TOTAL= 950,000
MERCER	07-1009.00	KY-1988	0.100	BRIDGE & APPRS OVER LYONS BRANCH .9 E OF KY-1987 (B36) SCOPE: BRDG REPLCMT	FUNDING PHASE YEAR AMOUNT D R U C BRX C FY-94 78,000 TOTAL= 78,000
MERCER	07-1011.00	KY-1915	0.100	BRIDGE & APPRS OVER DRY BRANCH .266 S OF KY-598 (B24) SCOPE: BRDG REPLCMT	FUNDING PHASE YEAR AMOUNT D R U C BRX R FY-95 40,000 BRX U FY-95 35,000 BRX C FY-97 275,000 TOTAL= 350,000
MERCER	07-1012.00	KY-1915	0.100	BRIDGE & APPRS OVER DRY BRANCH .325 N OF KY-598 (B23) SCOPE: BRDG REPLCMT	FUNDING PHASE YEAR AMOUNT D R U C BRX R FY-95 40,000 BRX U FY-95 35,000 BRX C FY-97 250,000 TOTAL= 325,000
MERCER	07-1014.00	KY-1160	0.100	MCAFFEE-MAYO-TERRAPIN BR & APPRS AT SALT RIVER (B22) SCOPE: BRDG REPLCMT	FUNDING PHASE YEAR AMOUNT D R U C BRX R FY-95 50,000 BRX U FY-95 40,000 BRX C FY-97 650,000 TOTAL= 740,000
MERCER	07-1023.00	KY-342	0.100	CURDSVILLE ROAD BR & APPRS OVER SOUTHERN R.R. 2.6 NE OF KY-33 (RR603) SCOPE: BRDG REPLCMT	FUNDING PHASE YEAR AMOUNT D R U C BRX R FY-95 60,000 BRX U FY-95 95,000 BRX C FY-98 935,000 TOTAL= 1,090,000
MERCER	07-1036.00	KY-33	0.100	BURGIN-SHAKERTOWN BR & APPRS OVER SOUTHERN R.R. .8 N OF KY-152 (RR600) SCOPE: BRDG REPLCMT	FUNDING PHASE YEAR AMOUNT D R U C BRO R FY-95 100,000 BRO U FY-95 75,000 BRO C FY-98 950,000 TOTAL= 1,125,000
MERCER	07-1047.00	KY-1989	0.100	HARRODSBURG-CORNISH- VILLE, BR & APPRS OVER SALT RIVER 1.6 W OF US-127 (B26) SCOPE: BRDG REPLCMT	FUNDING PHASE YEAR AMOUNT D R U C BRZ C FY-94 352,000 TOTAL= 352,000
MERCER	07-1068.00	CR-5312	0.100	BONDVILLE ROAD REPLACE LOCTO BRIDGE OVER SALT RIVER 2.5 NW OF KY-1987 (C23) SCOPE: BRDG REPLCMT	FUNDING PHASE YEAR AMOUNT D R U C BRZ R FY-95 30,000 BRZ U FY-95 10,000 BRZ C FY-97 400,000 TOTAL= 440,000
MERCER	07-1075.00	KY-84	0.100	HARRODSBURG-LANCASTER BR & APPRS AT CANE RUN CREEK .60 E OF KY-33 (B6) SCOPE: BRDG REPLCMT	FUNDING PHASE YEAR AMOUNT D R U C BRO D FY-99 60,000 TOTAL= 60,000
METCALFE	03-1047.00	CR-1020	0.100	JACK SPARKS ROAD BR & APPRS AT E FORK LITTLE BARREN RIVER E OF KY-80 (C1) SCOPE: BRDG REPLCMT	FUNDING PHASE YEAR AMOUNT D R U C BRZ R FY-97 100,000 BRZ U FY-97 75,000 TOTAL= 175,000
METCALFE	03-1050.00	KY-640	0.100	WISDOM-RANDOLPH- SUMMER SHADE, BR & APPRS AT FALLING TIMBER CR .5 SE OF KY-1330 (B29) SCOPE: BRDG REPLCMT	FUNDING PHASE YEAR AMOUNT D R U C BRX D FY-99 75,000 TOTAL= 75,000

KENTUCKY TRANSPORTATION CABINET
SIX YEAR HIGHWAY PLAN
FY-1995 THRU FY-2000

COUNTY	ITEM NO.	ROUTE	LENGTH	DESCRIPTION	FUNDING-SCHEDULING INFORMATION
MONROE	03- 183.00	KY-163	1.210	TOMPKINSVILLE-EDMONT- ON, FR SHORT STREET TO .3 N OF KY-1049 IN TOMPKINSVILLE SCOPE: RELOCATION	FUNDING PHASE YEAR AMOUNT D R U C STP C FY-00 4,495,000 TOTAL= 4,495,000
MONROE	03- 183.01	KY-163	2.770	TOMPKINSVILLE-EDMONT- TON, FR .02 N OF KY-1049 IN TOMPKINSVI LLE TO .4 N OF JOE CARTER SCHOOL SCOPE: RELOCATION	FUNDING PHASE YEAR AMOUNT D R U C STP C FY-97 6,270,000 TOTAL= 6,270,000
MONROE METCALFE	03- 276.00	KY-163	8.000	TOMPKINSVILLE-KY 90 JOE CARTER SCHOOL TO KY-90 SCOPE: PE & ENVIR.	FUNDING PHASE YEAR AMOUNT STP D R U C FY-98 800,000 TOTAL= 800,000
MONROE	03-1002.00	KY-63	0.240	TOMPKINSVILLE-GAMAL- IEL, BR & APPRS AT MILL CREEK .1 NE OF KY-1860 (B14) SCOPE: BRDG REPLCMT	FUNDING PHASE YEAR AMOUNT D R U C BRO R FY-94 35,000 BRO U FY-94 40,000 BRO C FY-96 550,000 TOTAL= 625,000
MONROE	03-1044.00	KY-100	0.100	BR & APPRS AT TOWN CREEK .30 NE OF KY-163 IN TOPKINS- VILLE (REHAB) (B5) SCOPE: REHABILITATION	FUNDING PHASE YEAR AMOUNT BRO D R U C FY-95 10,000 FY-96 190,000 TOTAL= 200,000
MONTGOMERY	07- 6.01	I-64	0.000	RECONSTRUCT WB REST AREA SCOPE: RESTN REHAB	FUNDING PHASE YEAR AMOUNT IM D R U C FY-95 200,000 FY-96 115,000 FY-96 100,000 FY-99 4,000,000 TOTAL= 4,415,000
MONTGOMERY	07- 83.00	US-60	0.900	MINOR WIDENING FR .4 E OF KY-686 TO .2 E OF KY-1331 IN MT. STERLING SCOPE: MINOR WIDENING	FUNDING PHASE YEAR AMOUNT STP D R U C FY-97 150,000 FY-99 150,000 FY-99 100,000 TOTAL= 400,000
MONTGOMERY	07- 84.00	US-460	0.200	WIDEN N MAYSVILLE ST. FR CARDINAL LANE TO KY-686 SCOPE: MINOR WIDENING	FUNDING PHASE YEAR AMOUNT STP D R U C FY-95 75,000 FY-97 100,000 FY-97 75,000 FY-98 500,000 TOTAL= 750,000
MONTGOMERY	07- 177.01	US-460	1.520	MT. STERLING-CAMARGO FR 1600' S OF OLDHAM ROAD TO 1500' N OF BRUSH CREEK (SECTION-III) SCOPE: MAJOR WIDENING	FUNDING PHASE YEAR AMOUNT D R U C BP C FY-94 3,500,000 TOTAL= 3,500,000
MONTGOMERY	07- 320.00	US-460	2.400	FR CARMARGO TO KY-559 SE OF JEFFERSONVILLE SCOPE: MAJOR WIDENING	FUNDING PHASE YEAR AMOUNT STP D R U C FY-96 500,000 FY-99 2,668,000 FY-99 950,000 TOTAL= 4,118,000
MONTGOMERY	07-1017.00	US-460	0.100	BANK STREET BR & APPRS OVER C&O RAILROAD & HINKSTON CREEK .1 S OF US-60 (B41) SCOPE: BRDG REPLCMT	FUNDING PHASE YEAR AMOUNT D R U C BRO R FY-94 86,000 BRO U FY-94 105,000 BRO C FY-99 3,000,000 TOTAL= 3,191,000
MONTGOMERY	07-1049.00	KY-1331	0.100	HOWARDS MILL BR & APPRS OVER SLATE CREEK 3.3 SE OF KY-647 (B38) SCOPE: BRDG REPLCMT	FUNDING PHASE YEAR AMOUNT D R U C BRX R FY-94 125,000 BRX U FY-94 70,000 BRX C FY-96 800,000 TOTAL= 995,000

KENTUCKY TRANSPORTATION CABINET
SIX YEAR HIGHWAY PLAN
FY-1995 THRU FY-2000

COUNTY	ITEM NO.	ROUTE	LENGTH	DESCRIPTION	FUNDING-PHASE YEAR AMOUNT
MONTGOMERY	07-1079.00	KY-599	0.100	GROOMS STORE BR & APPRS AT UPPER SPRUCE CREEK 2.9 S OF US-460 (B17) SCOPE: BRDG REPLCMT	FUNDING PHASE YEAR AMOUNT BRX D FY-98 75,000 BRX R FY-00 125,000 BRX U FY-00 100,000 C TOTAL= 300,000
MORGAN	10- 271.00	KY-7	2.400	W. LIBERTY-WRIGLEY FR KENDALL HILL ROAD N TO KY-711 AT WRIGLEY SCOPE: RELOCATION	FUNDING PHASE YEAR AMOUNT D STP R FY-95 1,140,000 STP U FY-95 225,000 STP C FY-98 5,000,000 TOTAL= 6,365,000
MORGAN	10- 278.00	US-460	2.400	GRASSY CREEK BRIDGE AT KY-705 TO KY-205 MP 10.7 TO MP 14.1 (RELOCATION) SCOPE: RELOCATION	FUNDING PHASE YEAR AMOUNT D STP R FY-95 2,100,000 STP U FY-95 300,000 STP C FY-97 5,081,000 TOTAL= 7,481,000
MORGAN	10-1028.00	KY-589	0.100	MIDDLE FORK BR & APPRS OVER FANNIN FORK .10 E OF KY-172 (B63) SCOPE: BRDG REPLCMT	FUNDING PHASE YEAR AMOUNT D BRZ R FY-96 96,000 BRZ U FY-96 15,000 BRZ C FY-98 100,000 TOTAL= 211,000
MORGAN	10-1029.00	KY-711	0.100	WRIGLEY-LEISURE BR & APPRS OVER N FORK OF LICKING RIVER 2.0 NW OF KY-7 (B49) SCOPE: BRDG REPLCMT	FUNDING PHASE YEAR AMOUNT D BRZ R FY-97 20,000 BRZ U FY-97 15,000 BRZ C FY-99 100,000 TOTAL= 135,000
MORGAN	10-1037.00	US-460	0.100	WEST LIBERTY-FRENCH- BURG, BR & APPRS AT GREASY FORK .75 NW OF KY-946 (B35) SCOPE: BRDG REPLCMT	FUNDING PHASE YEAR AMOUNT D BRO R FY-98 75,000 BRO R FY-00 125,000 BRO U FY-00 75,000 C TOTAL= 275,000
MORGAN	10-1041.00	KY-711	0.100	WRIGLEY-LEISURE BR & APPRS AT N FORK LICKING RIVER 1.2 W OF KY-7 (B38) SCOPE: BRDG REPLCMT	FUNDING PHASE YEAR AMOUNT D BRX R FY-97 50,000 BRX R FY-99 100,000 BRX U FY-99 75,000 C TOTAL= 225,000
MORGAN	10-1046.00	CR-1172	0.100	WELLS BRANCH ROAD BR & APPRS AT CANEY CREEK .1 E OF KY-191 (C23) SCOPE: BRDG REPLCMT	FUNDING PHASE YEAR AMOUNT D BRZ R FY-98 75,000 BRZ U FY-98 75,000 C TOTAL= 150,000
MUHLENBERG	02- 78.00		0.800	CONNECTOR RD. FR KY-602 TO KY-277 FOR NEW CORRECTIONAL FACILITY SCOPE: NEW ROUTE	FUNDING PHASE YEAR AMOUNT D SP R FY-95 200,000 SP R FY-97 100,000 SP U FY-97 65,000 SP C FY-98 1,000,000 TOTAL= 1,365,000
MUHLENBERG	02- 186.00	US-62	0.750	PROVIDE 2-WAY LEFT TURN LANES FR CANEY CR BRIDGE TO AIRPORT ROAD SCOPE: SAFETY	FUNDING PHASE YEAR AMOUNT D R SAF U FY-94 55,000 SAF C FY-95 160,000 TOTAL= 215,000
MUHLENBERG	02- 296.00	KY-181	0.200	KY-181/KY-601 INTERSECTION SCOPE: SAFETY	FUNDING PHASE YEAR AMOUNT D R U SAF C FY-94 400,000 TOTAL= 400,000
MUHLENBERG	02-1015.00	CR-1412	0.100	JOHN D. VINCENT RD. BR & APPRS OVER ICG RAILROAD .3 S OF KY-70 (C21) SCOPE: BRDG REPLCMT	FUNDING PHASE YEAR AMOUNT D BRZ R FY-97 60,000 BRZ U FY-97 40,000 BRZ C FY-00 225,000 TOTAL= 325,000

KENTUCKY TRANSPORTATION CABINET
SIX YEAR HIGHWAY PLAN
FY-1995 THRU FY-2000

COUNTY	ITEM NO.	ROUTE	LENGTH	DESCRIPTION	FUNDING-SCHEDULING INFORMATION
MUHLENBERG	02-1040.00	KY-81	0.100	CENTRAL CITY-CALHOUN BR & APPRS AT MUDDY FORK 2.7 W OF US-431 (B54) SCOPE: BRDG REPLCMT	FUNDING PHASE YEAR AMOUNT BRO D FY-97 50,000 BRO R FY-99 100,000 BRO U FY-99 75,000 BRO C FY-00 200,000 TOTAL= 425,000
NELSON	04- 184.00	US-62	1.000	WIDEN FR STATE STREET TO AIRPORT SCOPE: MINOR WIDENING	FUNDING PHASE YEAR AMOUNT STP D FY-98 275,000 R U C TOTAL= 275,000
NELSON	04- 278.00	KY-1430	0.810	WIDEN TEMPLIN AVE. IN BARDSTOWN FR 4TH ST. NW TO WINDSOR AVE. SCOPE: MINOR WIDENING	FUNDING PHASE YEAR AMOUNT D R U C SP FY-95 750,000 TOTAL= 750,000
NELSON SPENCER	04- 287.00	US-31E	14.000	RELOCATION FROM BARDSTOWN TO SALT RIVER SCOPE: PE & ENVIR.	FUNDING PHASE YEAR AMOUNT SP D FY-00 1,500,000 R U C TOTAL= 1,500,000
NELSON	04-1002.00	KY-55	0.100	BLOOMFIELD-SPRING- FIELD, BR & APPRS OVER E FORK SIMPSON CREEK .05 SE OF JCT. US-62 (B21) SCOPE: BRDG REPLCMT	FUNDING PHASE YEAR AMOUNT D R U C BRO FY-95 420,000 TOTAL= 420,000
NELSON	04-1039.00	US-31E	0.100	BARDSTOWN-HOOGENVILLE BR & APPRS AT BEECH FORK .90 N OF BG PARKWAY OVERPASS (B45) SCOPE: BRDG REPLCMT	FUNDING PHASE YEAR AMOUNT BRO D FY-95 300,000 BRO R FY-97 200,000 BRO U FY-97 150,000 BRO C FY-99 2,000,000 TOTAL= 2,650,000
NELSON	04-1049.00	KY-509	0.100	SAMUELS-COX CREEK BR & APPRS AT FROMAN CREEK .85 W OF US-31E (B68) SCOPE: BRDG REPLCMT	FUNDING PHASE YEAR AMOUNT BRX D FY-99 75,000 R U C TOTAL= 75,000
NICHOLAS	09- 115.00	US-68	5.800	PARIS-MAYSVILLE RECONST. FR KY-32 NW OF CARLISLE NE TO KY-1244 SCOPE: MAJOR WIDENING	FUNDING PHASE YEAR AMOUNT D NH R FY-94 3,000,000 NH U FY-94 1,700,000 NH C FY-96 10,500,000 TOTAL= 15,200,000
NICHOLAS BATH	09- 291.00	KY-36	24.000	FROM OWINGSVILLE TO US-68 NEAR CARLISLE SCOPE: SCOPING STUDY	FUNDING PHASE YEAR AMOUNT SP D FY-99 300,000 R U C TOTAL= 300,000
OHIO	02- 159.10	US-231	3.100	BEAVER DAM-HARTFORD RECONSTRUCTION OF US-231 FR BEAVER DAM TO HARTFORD (B45,46,149,140) SCOPE: MAJOR WIDENING	FUNDING PHASE YEAR AMOUNT D R U C STP FY-95 9,650,000 TOTAL= 9,650,000
OHIO	02- 979.00	CR-5066	0.100	DEANFIELD-ZION CHURCH BR & APPRS AT SOUTH FORK OF PANTHER CREEK E OF AETNAVILLE (C19) SCOPE: BRDG REPLCMT	FUNDING PHASE YEAR AMOUNT D BRZ R FY-94 25,000 BRZ U FY-94 25,000 BRZ C FY-95 300,000 TOTAL= 350,000
OHIO	02-1002.00	US-231	0.400	HARTFORD-OWENSBORO BR & APPRS AT A SLOUGH .3 N OF KY-69 (B1) SCOPE: BRDG REPLCMT	FUNDING PHASE YEAR AMOUNT D BRO R FY-94 50,000 BRO U FY-94 75,000 BRO C FY-96 800,000 TOTAL= 925,000

KENTUCKY TRANSPORTATION CABINET
SIX YEAR HIGHWAY PLAN
FY-1995 THRU FY-2000

COUNTY	ITEM NO.	ROUTE	LENGTH	DESCRIPTION	FUNDING PHASE	YEAR	AMOUNT
OHIO	02-1016.00	CR-1361	0.100	PARKS RIDGE ROAD BR & APPRS OVER ROUGH RIVER 1.6 W OF KY-69 (C43) SCOPE: BRDG REPLCMT	BRZ BRZ BRZ BRZ	D R U C FY-94 FY-95 FY-95 FY-95	75,000 65,000 50,000 300,000 TOTAL= 490,000
OLDHAM	05- 29.00	I-71	0.000	LOUISVILLE-CINCINNATI CONSTRUCT I-CHANGE AT KY-393 SE OF BUCKNER SCOPE: NEW INTERCHANGE	NH	D R U C FY-94	4,732,000 TOTAL= 4,732,000
OLDHAM	05- 171.01	KY-329	0.350	CRESTWOOD-I 71 FROM KY-22 TO KY-146 SCOPE: RELOCATION	SP SP	D R U C FY-94 FY-94	250,000 4,200,000 TOTAL= 4,450,000
OLDHAM	05- 181.00	KY-1817	0.100	KY-329-BUCKNER ROAD BR & APPRS AT S FORK OF DARBY CR 1.7 & 1.8 NE OF KY-329 (B40)(B41) SCOPE: BRDG REPLCMT	BRX BRX BRX	D R U C FY-94 FY-94 FY-96	100,000 15,000 315,000 TOTAL= 430,000
OLDHAM	05- 230.00	KY-393	3.100	RECONSTRUCT FROM KY-22 TO KY-146 SCOPE: MAJOR WIDENING	STP STP STP	D R U C FY-96 FY-99 FY-99	775,000 1,000,000 750,000 TOTAL= 2,525,000
OLDHAM	05- 304.00	KY-22	5.300	FR PRYOR AVE. IN CRESTWOOD EASTERLY TO KY-393 SCOPE: PE & ENVIR.	STP	D R U C FY-96	600,000 TOTAL= 600,000
OLDHAM	05- 304.01	KY-22	5.300	FR PRYOR AVE. IN CRESTWOOD EASTERLY TO KY-393 SCOPE: MAJOR WIDENING	STP	D R U C FY-98	500,000 TOTAL= 500,000
OLDHAM	05-1007.00	CR-1013	0.100	SPAN LANE BR & APPRS OVER L&N RAILROAD .5 E OF KY-146 (C1) SCOPE: BRDG REPLCMT	BRZ BRZ BRZ	D R U C FY-96 FY-96 FY-99	50,000 50,000 300,000 TOTAL= 400,000
OWEN	06-1004.00	US-127	4.400	FRANKFORT-OWENTON FR N OF KY-607 TO S OF SEVERN CREEK (SECTION-4) SCOPE: RELOCATION	STP	D R U C FY-97	11,000,000 TOTAL= 11,000,000
OWEN	06-1005.00	US-127	2.800	FRANKFORT-OWENTON FR S OF SEVERN CREEK N TO NEAR CEDAR HILL CHURCH (SECTION-5) SCOPE: RELOCATION	STP STP STP	D R U C FY-96 FY-96 FY-99	700,000 600,000 10,000,000 TOTAL= 11,300,000
OWEN	06-1006.00	US-127	2.100	FRANKFORT-OWENTON FR NEAR CEDAR HILL CHURCH TO S OF I-SECT OF KY-22 (SECTION-6) SCOPE: RELOCATION	STP	D R U C FY-97	4,200,000 TOTAL= 4,200,000
OWSLEY JACKSON	10- 279.50	KY-30	15.000	FROM US-421 AT TYNER TO KY-11 SCOPE: PE & ENVIR	SP	D R U C FY-99	3,000,000 TOTAL= 3,000,000

KENTUCKY TRANSPORTATION CABINET
SIX YEAR HIGHWAY PLAN
FY-1995 THRU FY-2000

COUNTY	ITEM NO.	ROUTE	LENGTH	DESCRIPTION	FUNDING-SCHEDULING INFORMATION
OWSLEY	10-1031.00	KY-1503	0.100	STURGEON-ISLAND CITY BR & APPRS OVER LITTLE STURGEON CR. .1 SW OF KY-846 (B21) SCOPE: BRDG REPLCMT	FUNDING PHASE YEAR AMOUNT D BRZ R FY-97 50,000 BRZ U FY-97 50,000 BRZ C FY-99 175,000 TOTAL= 275,000
OWSLEY	10-1034.00		0.100	MULBERRY STREET BR & APPRS AT S. FORK OF KY. RIVER .2 N OF KY-11 (B2) SCOPE: BRDG REPLCMT	FUNDING PHASE YEAR AMOUNT D BRO R FY-95 400,000 BRO R FY-98 300,000 BRO U FY-98 100,000 BRO C FY-00 2,800,000 TOTAL= 3,600,000
OWSLEY	10-1042.00	CR-5114	0.100	WHOOPFLAREA BR & APPRS AT LEFT FORK BUFFALO CREEK .6 SW OF KY-2024 (C15) SCOPE: BRDG REPLCMT	FUNDING PHASE YEAR AMOUNT D BRZ R FY-96 75,000 BRZ U FY-96 75,000 BRZ C FY-00 300,000 TOTAL= 450,000
OWSLEY	10-1044.00	CR-1052	0.100	ANTHENIS SCHOOL RD. BR & APPRS AT COW CREEK .05 W OF KY-28 (C3)-"I1" SCOPE: BRDG REPLCMT	FUNDING PHASE YEAR AMOUNT D BRZ R FY-97 75,000 BRZ U FY-97 75,000 BRZ C FY-99 200,000 TOTAL= 350,000
PENDLETON	06- 187.00	US-27	1.000	EXTEND EXISTING NB TRUCK CLIMBING LANE TO KY-3149 NEAR THE CAMPBELL C/L SCOPE: MAJOR WIDENING	FUNDING PHASE YEAR AMOUNT D STP R FY-98 250,000 STP U FY-98 175,000 STP C FY-00 1,500,000 TOTAL= 1,925,000
PENDLETON	06- 276.00	US-27	1.300	RECONST IN FALMOUTH FR KY-22 TO LICKING RIVER SCOPE: MAJOR WIDENING	FUNDING PHASE YEAR AMOUNT D STP R FY-99 750,000 STP U FY-99 750,000 C TOTAL= 1,500,000
PERRY	10- 106.00	KY-476	0.100	HAZARD-DARFORK RD. BR & APPRS AT NORTH FORK KY. RIVER AT DARFORK (B1) SCOPE: BRDG REPLCMT	FUNDING PHASE YEAR AMOUNT D R U BRO C FY-94 1,501,000 TOTAL= 1,501,000
PERRY	10- 106.01	KY-550	0.100	COMBS-DARFORK BR & APPRS OVER LOTTS CREEK AT DARFORK NEAR JCT. WITH KY-476 (B30) SCOPE: BRDG REPLCMT	FUNDING PHASE YEAR AMOUNT D R U BRO C FY-94 536,000 TOTAL= 536,000
PERRY	10- 114.00	KY-7	2.000	RECONSTRUCT FROM JEFF TO VIPER SCOPE: MAJOR WIDENING	FUNDING PHASE YEAR AMOUNT D STP R FY-94 650,000 STP R FY-98 1,000,000 STP U FY-98 750,000 C TOTAL= 2,400,000
PERRY	10- 116.00	KY-550	0.000	ADD LEFT TURN LANE APPROACH TO KY-15 N OF HAZARD SCOPE: SAFETY	FUNDING PHASE YEAR AMOUNT D R SAF U FY-94 200,000 SAF C FY-95 166,000 TOTAL= 366,000
PERRY	10- 269.00	KY-15	3.100	HAZARD-JACKSON FR KY-550 N TO KY-267 (SEE 269.02 - CONST.) SCOPE: MAJOR WIDENING	FUNDING PHASE YEAR AMOUNT D SP R FY-95 1,500,000 SP R FY-96 4,800,000 SP U FY-96 1,500,000 C TOTAL= 7,800,000
PERRY	10- 269.01	KY-15	4.200	HAZARD-JACKSON KY-267 N TO KY-28 SCOPE: MAJOR WIDENING	FUNDING PHASE YEAR AMOUNT D NH D FY-94 750,000 NH R FY-96 10,500,000 NH U FY-96 2,000,000 NH C FY-98 18,000,000 TOTAL= 31,250,000

KENTUCKY TRANSPORTATION CABINET
SIX YEAR HIGHWAY PLAN
FY-1995 THRU FY-2000

COUNTY	ITEM NO.	ROUTE	LENGTH	DESCRIPTION	FUNDING-SCHEDULING INFORMATION
PERRY	10- 269.02	KY-15	3.100	HAZARD-JACKSON FR KY-550 N TO KY-267 (SEE 269.00 FOR R&U) SCOPE: MAJOR WIDENING	FUNDING PHASE YEAR AMOUNT D R U C NH FY-98 11,500,000 TOTAL= 11,500,000
PERRY	10- 361.00		0.300	NEW BRIDGE OVER R.R. & N FORK OF KY. RIVER FR KY-15 NEAR JACKLOT HOLLOW TO EVERSOLE ST SCOPE: SCOPING STUDY	FUNDING PHASE YEAR AMOUNT SP D FY-95 150,000 R U C TOTAL= 150,000
PERRY	10-1000.00	KY-550	0.100	BRIDGE & APPRS OVER COMBS BRANCH 100' FROM JCT. KY-476 AT DWARF (B9) SCOPE: BRDG REPLCMT	FUNDING PHASE YEAR AMOUNT D R U C BRO FY-95 275,000 TOTAL= 275,000
PERRY	10-1003.00	KY-550	0.100	BRIDGE & APPRS OVER TROUBLESOME CREEK .6 W OF JCT. KY-476 (B10) SCOPE: BRDG REPLCMT	FUNDING PHASE YEAR AMOUNT D BRO R FY-94 380,000 BRO U FY-94 125,000 BRO C FY-95 451,000 TOTAL= 956,000
PERRY	10-1014.00	KY-3194	0.100	HAZARD AIRPORT BR & APPRS OVER N FORK KY. RIVER E OF KY-550 (B50) SCOPE: BRDG REPLCMT	FUNDING PHASE YEAR AMOUNT D BRX R FY-95 183,000 BRX U FY-95 125,000 BRX C FY-96 1,062,000 TOTAL= 1,370,000
PERRY	10-1018.00	KY-80	0.100	HAZARD-HYDEN BR & APPRS OVER BIG CREEK .70 NE OF KY-451 (B31) SCOPE: BRDG REPLCMT	FUNDING PHASE YEAR AMOUNT D BRO R FY-95 100,000 BRO U FY-95 75,000 BRO C FY-98 477,000 TOTAL= 652,000
PERRY	10-1021.00	KY-15	0.100	LYTTLE BLVD EXTENSION BR & APPRS OVER MEMORIAL DRIVE (KY15) .5 E OF BROADWAY (B77) SCOPE: BRDG REPLCMT	FUNDING PHASE YEAR AMOUNT D BRZ R FY-95 696,000 BRZ U FY-95 250,000 BRZ C FY-97 650,000 TOTAL= 1,596,000
PERRY	10-1026.00	KY-3349	0.100	MIDDLE FORK MACES CREEK ROAD, BR & APPRS OVER LEFT FORK OF MACES CREEK .2SW OF KY-1165 (B112) SCOPE: BRDG REPLCMT	FUNDING PHASE YEAR AMOUNT D BRZ R FY-96 194,000 BRZ U FY-96 50,000 BRZ C FY-98 190,000 TOTAL= 434,000
PERRY	10-1035.00	KY-476	0.100	HAZARD-DARFORK-DWARF BR & APPRS AT LOTTS CREEK .1 E OF KY-1440 (B2) SCOPE: BRDG REPLCMT	FUNDING PHASE YEAR AMOUNT BRO D FY-95 125,000 BRO R FY-98 100,000 BRO U FY-98 75,000 BRO C FY-00 700,000 TOTAL= 1,000,000
PERRY	10-1036.00	KY-476	0.100	HAZARD-DARFORK-DWARF BR & APPRS AT LOTTS CREEK .02 W OF KY-1880 (B4) SCOPE: BRDG REPLCMT	FUNDING PHASE YEAR AMOUNT BRO D FY-97 125,000 BRO R FY-99 100,000 BRO U FY-99 75,000 BRO C FY-00 750,000 TOTAL= 1,050,000
PIKE	12- 128.20	US-23	1.230	US23/US119 JENKINS- PIKEVILLE FR 400' NE OF BRUSHY FORK TO .56 E OF ORCHARD BRANCH (04) (G&D) SCOPE: RELOCATION	FUNDING PHASE YEAR AMOUNT D R U C BP FY-96 18,436,000 TOTAL= 18,436,000
PIKE	12- 128.21	US-23	1.230	US23/US119 JENKINS- PIKEVILLE FR 400' NE OF BRUSHY FORK TO .056 E OF ORCHARD BRANCH (04) (SURF) SCOPE: RELOCATION	FUNDING PHASE YEAR AMOUNT D R U C SP FY-98 3,000,000 TOTAL= 3,000,000

KENTUCKY TRANSPORTATION CABINET
SIX YEAR HIGHWAY PLAN
FY-1995 THRU FY-2000

COUNTY	ITEM NO.	ROUTE	LENGTH	DESCRIPTION	FUNDING-SCHEDULING INFORMATION
PIKE	12- 128.30	US-23	1.230	US23/US119 JENKINS-PIKEVILLE FR .56 E OF ORCHARD BRANCH TO US23 .42 NE OF DORTON SCHOOL (5) (G&D) SCOPE: RELOCATION	FUNDING PHASE YEAR AMOUNT D BP R FY-94 3,194,000 BP U FY-94 800,000 BP C FY-96 12,043,000 TOTAL= 16,037,000
PIKE	12- 128.31	US-23	1.230	US23/US119 JENKINS-PIKEVILLE FR .56 E OF ORCHARD BRANCH TO US23 .42 NE OF DORTON SCHOOL (5) (SURF) SCOPE: RELOCATION	FUNDING PHASE YEAR AMOUNT D R U SP C FY-98 3,000,000 TOTAL= 3,000,000
PIKE	12- 131.00	US-23	5.000	WIDENING TO 6-LANES WITH URBAN SECTION FR KY-1384 TO KY-2061 N OF PIKEVILLE SCOPE: PE & ENVIR	FUNDING PHASE YEAR AMOUNT NH D FY-96 400,000 NH R FY-98 1,000,000 NH U FY-98 1,000,000 C TOTAL= 2,400,000
PIKE	12- 131.01	US-23	5.000	WIDENING TO 6-LANES WITH URBAN SECTION FR KY-1384 TO KY-2061 N OF PIKEVILLE (PHASE-II DESIGN) SCOPE:	FUNDING PHASE YEAR AMOUNT NH D FY-97 300,000 R U C TOTAL= 300,000
PIKE	12- 131.02	US-23	5.000	WIDENING TO 6-LANES WITH URBAN SECTION FR KY-1384 TO KY-2061 N OF PIKEVILLE SCOPE: RELOCATION	FUNDING PHASE YEAR AMOUNT D R U SP C FY-00 10,000,000 TOTAL= 10,000,000
PIKE	12- 152.00	KY-1373	0.100	ELKHORN CITY-LICK CR. BR & APPRS AT LITTLE BEAVER CR 1.1 E OF KY-80 NEAR NCL OF ELKHORN CITY (B100) SCOPE: BRDG REPLCMT	FUNDING PHASE YEAR AMOUNT D R U BRX C FY-94 450,000 TOTAL= 450,000
PIKE	12- 254.00	US-460	0.300	SHELBIANA-GRUNDY SPOT IMPROVEMENTS NEAR YELLOW HILL SCOPE: SAFETY	FUNDING PHASE YEAR AMOUNT D SP R FY-95 1,675,000 SP U FY-95 350,000 SP C FY-97 1,500,000 TOTAL= 3,525,000
PIKE	12- 263.10	US-460	6.500	RECONST US-460/KY-80 FR US-23 TO VA. STATE LINE (SECTION-I) (SPECIAL FED. APPROPRIATION) SCOPE: RELOCATION	FUNDING PHASE YEAR AMOUNT APD D FY-94 1,600,000 APD R FY-97 16,000,000 APD U FY-97 6,500,000 C TOTAL= 24,100,000
PIKE	12- 263.20	US-460	6.500	RECONST FR US460/KY80 FR US23 TO VA. STATE LINE (SECTION-II) (SPECIAL FED. APPROPRIATION) SCOPE: RELOCATION	FUNDING PHASE YEAR AMOUNT APD D FY-95 2,500,000 R U C TOTAL= 2,500,000
PIKE	12- 264.01	US-119	4.000	PIKEVILLE-S WILLIAMSON FR RD FORK OF BIG CREEK E TO 1.16 E OF KY-3154 (SPECIAL FED. APPROPRIATION) SCOPE: RELOCATION	FUNDING PHASE YEAR AMOUNT D APD R FY-96 15,500,000 APD U FY-96 1,500,000 APD C FY-99 36,000,000 TOTAL= 53,000,000
PIKE	12- 308.01	US-119	2.800	PIKEVILLE-S WILLIAMSON, FR ZEBULON TO BENT MOUNTAIN (SPECIAL FED. APPROPRIATION) SCOPE: RELOCATION	FUNDING PHASE YEAR AMOUNT APD D FY-94 900,000 R U C TOTAL= 900,000
PIKE	12- 310.01	US-119	2.500	PIKEVILLE-S WILLIAMSON FR 1.16 E OF KY-3154 TO NEAR JCT KY-199 IN HUDDY (COBURN MT.) SCOPE: RELOCATION	FUNDING PHASE YEAR AMOUNT D APD R FY-95 12,000,000 APD U FY-95 2,000,000 APD C FY-98 15,500,000 TOTAL= 29,500,000

KENTUCKY TRANSPORTATION CABINET
SIX YEAR HIGHWAY PLAN
FY-1995 THRU FY-2000

COUNTY	ITEM NO.	ROUTE	LENGTH	DESCRIPTION	FUNDING-SCHEDULING INFORMATION
PIKE	12- 310.02	US-119	2.500	PIKEVILLE-S WILLIAM- SON FR 1.16 E OF KY-3154 TO NEAR JCT KY-199 IN MUDDY (COBURN MT.) SCOPE: RELOCATION	FUNDING PHASE YEAR AMOUNT D R U C KYD FY-98 9,500,000 TOTAL= 9,500,000
PIKE	12- 341.00	KY-1469	2.700	VIRGIE-PENNY RD. RECONST FR KY-610 AT VIRGIE NE TO US-23 AT PENNY SCOPE: MAJOR WIDENING	FUNDING PHASE YEAR AMOUNT D R U C SP FY-96 11,400,000 TOTAL= 11,400,000
PIKE	12-1003.00	KY-319	0.100	TOLER-HARDY ROAD BRIDGE & APPRS OVER BLACKBERRY FORK .3 N OF HARDY (B27) SCOPE: BRDG REPLCMT	FUNDING PHASE YEAR AMOUNT D R U C BRO FY-95 450,000 TOTAL= 450,000
PIKE	12-1016.00	KY-1460	0.100	BRIDGE & APPRS OVER CHLOE SCHOOL RD. AT LOWER CHLOE CREEK (B88) SCOPE: BRDG REPLCMT	FUNDING PHASE YEAR AMOUNT D R U C BRX FY-94 80,000 BRX FY-94 100,000 BRX FY-95 500,000 TOTAL= 680,000
PIKE	12-1018.00	KY-2061	0.100	BRIDGE & APPRS OVER CANEY CREEK FORK .4 W OF KY-194 (B43) SCOPE: BRDG REPLCMT	FUNDING PHASE YEAR AMOUNT D R U C BRX FY-95 300,000 TOTAL= 300,000
PIKE	12-1022.00	CR-1075	0.100	SWINGE CAMP BRANCH RD BR & APPRS OVER BIG CREEK .1 W OF KY-468 (C14) SCOPE: BRDG REPLCMT	FUNDING PHASE YEAR AMOUNT D R U C BRZ FY-97 50,000 BRZ FY-97 50,000 BRZ FY-00 350,000 TOTAL= 450,000
PIKE	12-1037.00	KY-1499	0.100	HIGH-MOUTHCARD BR & APPRS AT LEVISA FORK .05 S OF KY-194 (B42) SCOPE: BRDG REPLCMT	FUNDING PHASE YEAR AMOUNT D R U C BRO FY-97 225,000 BRO FY-00 300,000 BRO FY-00 100,000 TOTAL= 625,000
PIKE	12-1042.00	KY-2061	0.100	BR & APPRS AT COMPEN CREEK .75 NE OF US-23 (B46) SCOPE: BRDG REPLCMT	FUNDING PHASE YEAR AMOUNT D R U C BRX FY-98 75,000 BRX FY-00 125,000 BRX FY-00 75,000 TOTAL= 275,000
PIKE	12-1043.00	KY-3419	0.100	SMITH FORK BR & APPRS AT SMITHS FORK .25 SE OF KY-632 (B192) SCOPE: BRDG REPLCMT	FUNDING PHASE YEAR AMOUNT D R U C BRX FY-98 75,000 BRX FY-00 175,000 BRX FY-00 75,000 TOTAL= 325,000
PIKE	12-1050.00	CR-1559	0.100	TERRY BRANCH ROAD BR & APPRS AT LONG FORK CREEK SE AT JCT. KY-1469 (C72) SCOPE: BRDG REPLCMT	FUNDING PHASE YEAR AMOUNT D R U C BRZ FY-97 100,000 BRZ FY-97 75,000 BRZ FY-00 300,000 TOTAL= 475,000
PIKE	12-1051.00	CR-5116	0.100	RIVER BRANCH ROAD BR & APPRS AT JOHN'S CREEK .1 W OF KY-194 (C125) SCOPE: BRDG REPLCMT	FUNDING PHASE YEAR AMOUNT D R U C BRZ FY-98 150,000 BRZ FY-98 100,000 TOTAL= 250,000
PIKE	99- 14.12	US-119	0.000	FROM MP 0.00 TO MP 3.54 (212 ACCOUNT) SCOPE: RESTN REHAB	FUNDING PHASE YEAR AMOUNT D R U C SP FY-94 20,000 TOTAL= 20,000

KENTUCKY TRANSPORTATION CABINET
SIX YEAR HIGHWAY PLAN
FY-1995 THRU FY-2000

COUNTY	ITEM NO.	ROUTE	LENGTH	DESCRIPTION	FUNDING-SCHEDULING INFORMATION
POWELL MONTGOMERY	10- 115.01	KY-213	2.000	FROM 1.0 N OF PAINT CREEK RD. TO 1.0 S OF MONTGOMERY CO. LINE SCOPE: MAJOR WIDENING	FUNDING PHASE YEAR AMOUNT D SP R FY-96 978,000 SP U FY-96 465,000 SP C FY-98 5,930,000 TOTAL= 7,373,000
POWELL	10- 118.00	KY-213	0.600	WIDEN TO 3-LANES FR THE MOUNTAIN PKWY TO RAILROAD STREET IN STANTON SCOPE: PE & ENVIR.	FUNDING PHASE YEAR AMOUNT STP D FY-96 300,000 R U C TOTAL= 300,000
POWELL	10- 118.01	KY-213	0.600	WIDEN TO 3-LANES FR THE MOUNTAIN PKWY TO RAILROAD STREET IN STANTON SCOPE: RECONSTRUCTION	FUNDING PHASE YEAR AMOUNT STP D FY-98 200,000 STP R FY-00 1,000,000 STP U FY-00 750,000 C TOTAL= 1,950,000
POWELL	10-1001.00	KY-11	0.100	BRIDGE & APPRS OVER HATTON CREEK 1.4 NW JCT. KY-213 IN STANTON (B45) SCOPE: BRDG REPLCMT	FUNDING PHASE YEAR AMOUNT D R U BRO C FY-95 747,000 TOTAL= 747,000
POWELL	10-1009.00	KY-1028	0.100	BRIDGE & APPRS OVER SNOW CREEK 2.1 W OF JCT. KY-82 (B68) SCOPE: BRDG REPLCMT	FUNDING PHASE YEAR AMOUNT D BRX R FY-94 40,000 BRX U FY-94 30,000 BRX C FY-95 150,000 TOTAL= 220,000
POWELL	10-1015.00	KY-1057	0.100	CLAY CITY-VAUGHNS MILLS-FURNACE; BR & APPRS OVER LITTLE HARDWICK CR 1.2 SE OF KY-2001 (B52) SCOPE: BRDG REPLCMT	FUNDING PHASE YEAR AMOUNT BRX D FY-94 50,000 BRX R FY-95 50,000 BRX U FY-95 75,000 BRX C FY-97 200,000 TOTAL= 375,000
POWELL	10-1055.00	KY-1639	0.100	SOUTH FORK-MOUNTAIN CHAPEL, BR & APPRS AT SOUTH FORK OF RED RIVER 2.1 S OF KY-11& KY-15 (B67) SCOPE: BRDG REPLCMT	FUNDING PHASE YEAR AMOUNT BRX D FY-00 75,000 R U C TOTAL= 75,000
PULASKI	08- 52.00		1.000	US-27 TO S MAIN STREET CONNECTOR SCOPE: SCOPING STUDY	FUNDING PHASE YEAR AMOUNT STP D FY-94 100,000 R U C TOTAL= 100,000
PULASKI	08- 55.00	US-27	12.600	FROM KY-80 AT SOMERSET N TO LINCOLN COUNTY LINE SCOPE: PE & ENVIR.	FUNDING PHASE YEAR AMOUNT NH D FY-99 750,000 R U C TOTAL= 750,000
PULASKI	08- 112.01		3.500	CONSTRUCT BYPASS OF SOMERSET FR INDUSTRIAL PARK TO KY-80 .5 E OF MT. VERNON ST. CONN. (G&D) SCOPE: NEW ROUTE	FUNDING PHASE YEAR AMOUNT D R U SP C FY-96 9,300,000 TOTAL= 9,300,000
PULASKI	08- 112.02		3.500	CONSTRUCT BYPASS OF SOMERSET FR INDUST RIAL PARK TO KY80 .5 E OF MT. VERNON ST. CONNECTOR (SURFACE) SCOPE: NEW ROUTE	FUNDING PHASE YEAR AMOUNT D R U SP C FY-97 5,100,000 TOTAL= 5,100,000
PULASKI	08- 138.00	US-27	0.700	CUMBERLAND RI. BRIDGE 1500' SOUTH OF CUMBERLAND RIVER N TO KY-90 (B33) SCOPE: MAJOR WIDENING	FUNDING PHASE YEAR AMOUNT D BRO R FY-96 1,300,000 BRO U FY-96 975,000 BRO C FY-98 15,000,000 TOTAL= 17,275,000

KENTUCKY TRANSPORTATION CABINET
SIX YEAR HIGHWAY PLAN
FY-1995 THRU FY-2000

COUNTY	ITEM NO.	ROUTE	LENGTH	DESCRIPTION	FUNDING-SCHEDULING INFORMATION
PULASKI	08- 257.00	US-27	1.000	KY-90 TO 4-LANE SECTION; BRIDGE OVER PITMAN CREEK (B32) SCOPE: BRDG REPLCMT	FUNDING PHASE YEAR AMOUNT SP D FY-94 1,200,000 SP R FY-96 3,200,000 SP U FY-97 785,000 SP C FY-98 10,000,000 TOTAL= 15,185,000
PULASKI	08- 259.00		5.500	SOMERSET SW BYPASS US-27 S TO KY-80 W OF SOMERSET SCOPE: PE & ENVIR.	FUNDING PHASE YEAR AMOUNT STP D FY-99 550,000 R U C TOTAL= 550,000
PULASKI LAUREL	08- 267.00	KY-192	37.000	FROM KY-80 TO I-75 SCOPE: SCOPING STUDY	FUNDING PHASE YEAR AMOUNT SP D FY-95 400,000 R U C TOTAL= 400,000
PULASKI	08- 268.00		1.200	MURPHY AVE. EXTENSION FR GOVER'S LANE TO SE SOMERSET BYPASS SCOPE: PE & ENVIR	FUNDING PHASE YEAR AMOUNT SP D FY-96 200,000 R U C TOTAL= 200,000
PULASKI	08- 268.01		1.200	MURPHY AVE. EXTENSION FR GOVER'S LANE TO SE SOMERSET BYPASS SCOPE: NEW ROUTE	FUNDING PHASE YEAR AMOUNT SP D FY-98 200,000 SP R FY-99 750,000 SP U FY-99 500,000 SP C FY-00 2,500,000 TOTAL= 3,950,000
PULASKI	08- 269.01	US-27	1.500	WIDEN FROM BEATTY LANE NORTH TO KY-1642 SCOPE: MAJOR WIDENING	FUNDING PHASE YEAR AMOUNT SP D FY-94 400,000 SP R FY-95 950,000 SP U FY-95 750,000 SP C FY-96 5,166,000 TOTAL= 7,266,000
PULASKI	08- 269.20	US-27	4.000	WIDEN FROM KY-1642 NORTH TO KY-80 SCOPE: MAJOR WIDENING	FUNDING PHASE YEAR AMOUNT SP D FY-95 600,000 SP R FY-97 1,550,000 SP U FY-97 1,250,000 SP C FY-99 10,000,000 TOTAL= 13,400,000
PULASKI	08- 270.00	KY-1247	3.700	RECONSTRUCT FROM US 27/KY 90 I-SECT TO SOMERSET SE BYPASS SCOPE: PE & ENVIR.	FUNDING PHASE YEAR AMOUNT SP D FY-98 400,000 R U C TOTAL= 400,000
PULASKI	08-1009.00	KY-90	1.000	BURNSIDE-MONTICELLO BR & APPRS AT CUMBERLAND RIVER .80 W OF US-27 (B21) SCOPE: PE & ENVIR.	FUNDING PHASE YEAR AMOUNT BRO D FY-96 800,000 R U C TOTAL= 800,000
PULASKI	08-1009.01	KY-90	0.100	BURNSIDE-MONTICELLO BR & APPRS AT CUMBERLAND RIVER .80 W OF US-27 (PHASE-II) (B21) SCOPE: BRDG REPLCMT	FUNDING PHASE YEAR AMOUNT BRO D FY-98 1,200,000 BRO R FY-99 2,000,000 BRO U FY-99 750,000 C TOTAL= 3,950,000
ROBERTSON	06- 241.00	US-62	0.000	IMPROVEMENTS ON US-62 IN MT. OLIVET SCOPE: SAFETY	FUNDING PHASE YEAR AMOUNT D R U C SP C FY-94 1,200,000 TOTAL= 1,200,000
ROBERTSON	06- 242.00	KY-165	0.000	IMPROVEMENTS ON KY-165 IN MT. OLIVET SCOPE: SAFETY	FUNDING PHASE YEAR AMOUNT D R U C SP C FY-94 500,000 TOTAL= 500,000

KENTUCKY TRANSPORTATION CABINET
SIX YEAR HIGHWAY PLAN
FY-1995 THRU FY-2000

COUNTY	ITEM NO.	ROUTE	LENGTH	DESCRIPTION	FUNDING-SCHEDULING INFORMATION
ROCKCASTLE	08- 143.00	US-25	0.800	RECONST. US-25 FR I-75 TO MT. VERNON BYPASS (STA 940 TO 980) SCOPE: MAJOR WIDENING	FUNDING PHASE YEAR AMOUNT D STP R FY-96 4,000,000 STP U FY-97 700,000 STP C FY-00 3,000,000 TOTAL= 7,700,000
ROWAN	09- 139.00	KY-801	0.500	FR I-SECT WITH KY1274 EXTENDING .5 NORTH (RESTORE CUT STABIL.) SCOPE: RESTN REHAB	FUNDING PHASE YEAR AMOUNT D STP R FY-95 50,000 STP U FY-95 25,000 STP C FY-97 1,693,000 TOTAL= 1,768,000
ROWAN	09- 156.00	KY-519	2.900	RECONST. FR .5 S OF WARREN BRANCH TO US-60 BYPASS AT MOREHEAD SCOPE: PE & ENVIR.	FUNDING PHASE YEAR AMOUNT STP D FY-97 350,000 R U C TOTAL= 350,000
ROWAN	09- 156.01	KY-519	2.900	RECONST. FOR .5 S OF WARREN BRANCH TO US-60 BYPASS AT MOREHEAD SCOPE: RECONSTRUCTION	FUNDING PHASE YEAR AMOUNT STP D FY-99 500,000 R U C TOTAL= 500,000
ROWAN	09- 171.00	KY-801	2.800	FARMERS-SHARKEY RD. FR JCT US-60 AT FARMERS TO I-64 SCOPE: MAJOR WIDENING	FUNDING PHASE YEAR AMOUNT D R STP U FY-94 850,000 STP C FY-95 7,500,000 TOTAL= 8,350,000
ROWAN	09- 211.00	KY-32	2.200	I-64 TO MOREHEAD STABILIZED ROCK CUT ADJACENT TO ROADWAY SCOPE: MINOR WIDENING	FUNDING PHASE YEAR AMOUNT D SP R FY-94 25,000 SP U FY-94 10,000 SP C FY-95 800,000 TOTAL= 835,000
ROWAN	09- 250.01	US-60	0.900	US-60 BYPASS IN MOREHEAD FR NEAR STADIUM DR. TO KY-32 EAST (PHASE-III) SCOPE: NEW ROUTE	FUNDING PHASE YEAR AMOUNT D SP R FY-98 2,100,000 SP U FY-98 1,500,000 SP C FY-00 5,400,000 TOTAL= 9,000,000
ROWAN	09- 300.00	I-64	0.000	WEIGH STATION REHABILITATION (EB & WB LOCATIONS) SCOPE: RESTN REHAB	FUNDING PHASE YEAR AMOUNT D R U SP C FY-98 1,200,000 TOTAL= 1,200,000
ROWAN	09-1019.00	US-60	0.100	MOREHEAD-OLIVE HILL BR & APPRS OVER MARTIN .05 E OF KY-32 (B1) SCOPE: BRDG REPLCMT	FUNDING PHASE YEAR AMOUNT D BRO R FY-96 225,000 BRO U FY-96 120,000 BRO C FY-99 470,000 TOTAL= 815,000
ROWAN	09-1020.00	KY-32	0.100	MOREHEAD-WAGGONERS STORE-SANDY HOOK, BR & APPRS OVER OPEN FORK 2.0 NW OF KY-504 (B14) SCOPE: BRDG REPLCMT	FUNDING PHASE YEAR AMOUNT D BRO R FY-95 165,000 BRO U FY-95 70,000 BRO C FY-98 360,000 TOTAL= 595,000
ROWAN	09-1021.00	KY-32	0.100	MOREHEAD-WAGGONERS STORE-SANDY HOOK, BR & APPRS OVER DEEP FORD BRANCH 1.8 SE OF US-60 (B11) SCOPE: BRDG REPLCMT	FUNDING PHASE YEAR AMOUNT D BRO R FY-95 400,000 BRO U FY-95 60,000 BRO C FY-98 519,000 TOTAL= 979,000
ROWAN	09-1024.00	US-60	0.100	MOREHEAD-OLIVE HILL BR & APPRS OVER HAYS BRANCH .8 NE OF JCT KY-174 (B7) SCOPE: BRDG REPLCMT	FUNDING PHASE YEAR AMOUNT BRX D FY-94 110,000 BRX R FY-96 250,000 BRX U FY-96 85,000 BRX C FY-99 450,000 TOTAL= 895,000

KENTUCKY TRANSPORTATION CABINET
SIX YEAR HIGHWAY PLAN
FY-1995 THRU FY-2000

COUNTY	ITEM NO.	ROUTE	LENGTH	DESCRIPTION	FUNDING-SCHEDULING INFORMATION
ROWAN	09-1026.00	KY-32	0.100	MOREHEAD-WAGGONERS STORE, BR & APPRS AT PATTYS LICK CREEK 3.3 SE OF US-60 (B12) SCOPE: BRDG REPLCMT	FUNDING PHASE YEAR AMOUNT BRO D FY-98 60,000 BRO R FY-00 100,000 BRO U FY-00 75,000 C TOTAL= 235,000
ROWAN	09-1027.00	KY-32	0.100	MOREHEAD-WAGGONERS STORE, BR & APPRS AT SEAYS BRANCH 3.5 W OF KY-504 (B13) SCOPE: BRDG REPLCMT	FUNDING PHASE YEAR AMOUNT BRO D FY-98 60,000 BRO R FY-00 100,000 BRO U FY-00 75,000 C TOTAL= 235,000
ROWAN	09-1037.00	KY-799	0.100	EADSTON-TRIPLETT BR & APPRS AT HOLLY FORK .40 E OF KY-377 (B33) SCOPE: BRDG REPLCMT	FUNDING PHASE YEAR AMOUNT BRX D FY-99 300,000 R U C TOTAL= 300,000
RUSSELL	08- 54.00	US-127	3.000	JAMESTOWN BYPASS SCOPE: PE & ENVIR.	FUNDING PHASE YEAR AMOUNT STP D FY-99 300,000 R U C TOTAL= 300,000
SCOTT GRANT	06- 72.20	I-75	6.500	FROM EAGLE CREEK TO KY-330 (SECTION-3) (IM SHARE) SCOPE: RESTN REHAB	FUNDING PHASE YEAR AMOUNT IM D FY-99 435,000 R U C TOTAL= 435,000
SCOTT GRANT	06- 72.21	I-75	6.500	FROM EAGLE CREEK TO KY-330 (SECTION-3) (NH SHARE) SCOPE: RESTN REHAB	FUNDING PHASE YEAR AMOUNT NH D FY-99 215,000 R U C TOTAL= 215,000
SCOTT HARRISON	06- 240.01	US-62	6.500	GEORGETOWN-CYNTHIANA FR END OF NEW CONST. AT BARKLEY PIKE NE TO E OF LEESBURG SCOPE: MAJOR WIDENING	FUNDING PHASE YEAR AMOUNT STP D FY-94 500,000 STP R FY-98 2,225,000 STP U FY-98 1,050,000 STP C FY-00 9,000,000 TOTAL= 12,775,000
SCOTT	07- 75.03	US-62	2.840	GEORGETOWN BYPASS FR US-460 W TO US-25 (SURFACE) SCOPE: NEW ROUTE	FUNDING PHASE YEAR AMOUNT D R U C STP C FY-95 3,990,000 TOTAL= 3,990,000
SCOTT	07- 86.00	US-460	0.300	RECONST. FROM GEORGETOWN BYPASS TO E OF I-75 I-CHANGE SCOPE:	FUNDING PHASE YEAR AMOUNT STP D FY-97 500,000 R U C TOTAL= 500,000
SCOTT	07- 156.00	KY-922	0.100	EAGLE CREEK BRIDGE & APPROACHES AT WEST FORK OF EAGLE CREEK .8 S OF KY-620 (B22) SCOPE: BRDG REPLCMT	FUNDING PHASE YEAR AMOUNT D R U C BRX C FY-94 403,000 TOTAL= 403,000
SCOTT	07- 158.00	US-460	0.379	GEORGETOWN-FRANKFORT RECONST US-460 AND KY-227 I-SECTION W OF GEORGETOWN SCOPE: SAFETY	FUNDING PHASE YEAR AMOUNT D R U C STP C FY-94 1,009,000 TOTAL= 1,009,000
SCOTT	07- 159.00	US-25	0.100	BRIDGE & APPROACHES OVER N ELKHORN CR. AT MP 4.59 (B2) SCOPE: BRDG REPLCMT	FUNDING PHASE YEAR AMOUNT D BRO R FY-95 400,000 BRO U FY-95 363,000 BRO C FY-97 1,100,000 TOTAL= 1,863,000

KENTUCKY TRANSPORTATION CABINET
SIX YEAR HIGHWAY PLAN
FY-1995 THRU FY-2000

COUNTY	ITEM NO.	ROUTE	LENGTH	DESCRIPTION	FUNDING PHASE	YEAR	AMOUNT
SCOTT	07- 256.00	US-25	1.345	LEXINGTON ROAD 2000' S OF HOSPITAL ENTR. AT SUL OF GEORGETOWN N TO CLAYT ON SCOPE: MAJOR WIDENING	D SP R SP U SP C	FY-95 FY-95 FY-97	2,773,000 475,000 4,500,000 TOTAL= 7,748,000
SCOTT	07- 298.00	US-62	3.000	I-64 TO GEORGETOWN BYPASS SCOPE: MAJOR WIDENING	D SP R SP U SP C	FY-95 FY-98 FY-98 FY-99	700,000 2,000,000 750,000 6,000,000 TOTAL= 9,450,000
SCOTT	07-1010.00	KY-620	0.100	BRIDGE & APPRS OVER SHAWNEE BRANCH AT TURKEY FOOT .57 N OF KY-922 (B32) SCOPE: BRDG REPLCMT	D R U BRX C	FY-94	250,000 TOTAL= 250,000
SCOTT	07-1031.00	US-25	0.100	GEORGETOWN-WILLIAMS- TOWN, BR & APPRS OVER DRY RUN CREEK .9 S OF KY-620 (B3) SCOPE: BRDG REPLCMT	D BRO R BRO U BRO C	FY-94 FY-94 FY-96	80,000 50,000 200,000 TOTAL= 330,000
SCOTT	07-1042.00	CR-1218	0.100	GALLOWAY ROAD BR & APPRS OVER N ELKHORN CREEK 1.1 S OF KY-227 (CR34) SCOPE: BRDG REPLCMT	D BRZ R BRZ U BRZ C	FY-97 FY-97 FY-00	50,000 50,000 500,000 TOTAL= 600,000
SCOTT	07-1046.00	KY-1688	0.100	SEBREE ROAD BR & APPRS OVER MCCONNELL RUN .2 W OF KY-32 (B103) SCOPE: BRDG REPLCMT	D BRX R BRX U BRX C	FY-95 FY-95 FY-97	80,000 50,000 400,000 TOTAL= 530,000
SCOTT	07-1064.00	KY-620	0.100	ROGERS GAP-TURKEY FOOT, BR & APPRS OVER ROGERS GAP CREEK .3 N OF KY-922 (B48) SCOPE: BRDG REPLCMT	D BRZ R BRZ U BRZ C	FY-94 FY-96 FY-96 FY-99	50,000 50,000 50,000 200,000 TOTAL= 350,000
SCOTT	07-1073.00	KY-227	0.100	GEORGETOWN-GREAT CROSSING, BR & APPRS AT N ELKHORN CR .25 N OF US-460 (B88) SCOPE: BRDG REPLCMT	D BRO R BRO U BRO C	FY-97 FY-99 FY-99 FY-00	150,000 250,000 100,000 800,000 TOTAL= 1,300,000
SCOTT	07-1076.00	KY-32	0.100	US 25-SADIEVILLE BR & APPRS AT DAVIS BRANCH OF STRAIGHT FORK 3.0 E OF US-25 (B54) SCOPE: BRDG REPLCMT	D BRO R BRO U BRO C	FY-98 FY-00 FY-00	50,000 200,000 75,000 TOTAL= 325,000
SHELBY	05- 8.00	I-64	0.000	LOUISVILLE-LEXINGTON CONSTRUCT WELCOME CENTER ON EB I-64 SCOPE: RESTN REHAB	D R U IM C	FY-95	4,000,000 TOTAL= 4,000,000
SHELBY	05- 115.00	KY-55	2.000	WIDEN TO 4-LANES FR I-64 TO US-60 WEST OF SHELBYVILLE SCOPE: MAJOR WIDENING	D STP R STP U STP C	FY-94 FY-94 FY-96	315,000 1,375,000 4,500,000 TOTAL= 6,190,000
SHELBY	05- 148.00	KY-55	3.540	SHELBYVILLE-EMINENCE FR 1.0 N OF SHELBYVIL LE NEAR KY-43 N TO FOX RUN ROAD SCOPE: MAJOR WIDENING	D R U STP C	FY-95	4,350,000 TOTAL= 4,350,000

KENTUCKY TRANSPORTATION CABINET
SIX YEAR HIGHWAY PLAN
FY-1995 THRU FY-2000

COUNTY	ITEM NO.	ROUTE	LENGTH	DESCRIPTION	FUNDING-SCHEDULING INFORMATION
SHELBY HENRY	05- 148.03	KY-55	5.950	SHELBYVILLE-EMINENCE FR FOX RUN ROAD TO SCL OF EMINENCE SCOPE: MAJOR WIDENING	FUNDING PHASE YEAR AMOUNT D R U C STP C FY-96 6,450,000 TOTAL= 6,450,000
SHELBY	05- 172.00	KY-395	1.800	WADDY-PEYTONA RECONSTRUCT KY-395 FR I-64 TO US-60 SCOPE: MAJOR WIDENING	FUNDING PHASE YEAR AMOUNT STP D R U C FY-95 450,000 TOTAL= 450,000
SHELBY	05- 309.00	US-60	0.000	IMPROVE ROADWAY- DRAINAGE SYSTEM IN VICINITY OF 8TH & 9TH ST. IN SHELBYVILLE SCOPE: RESTN REHAB	FUNDING PHASE YEAR AMOUNT D R U C SP R FY-97 300,000 SP U FY-97 100,000 SP C FY-98 800,000 TOTAL= 1,200,000
SHELBY	05- 326.00		4.500	NORTHERN BYPASS OF SHELBYVILLE FROM US-60W TO KY-55N SCOPE: PE & ENVIR	FUNDING PHASE YEAR AMOUNT SP D R U C FY-97 500,000 TOTAL= 500,000
SHELBY	05- 326.01		4.500	NORTHERN BYPASS OF SHELBYVILLE FROM US-60W TO KY-55 N SCOPE: NEW ROUTE	FUNDING PHASE YEAR AMOUNT SP D R U C FY-99 700,000 SP R FY-00 2,500,000 SP U FY-00 1,500,000 TOTAL= 4,700,000
SHELBY	05- 351.00	I-64	0.000	WEIGH STATION REHABILITATION (EB & WB LOCATION) SCOPE: RESTN REHAB	FUNDING PHASE YEAR AMOUNT D R U C SP C FY-98 1,700,000 TOTAL= 1,700,000
SIMPSON	03-1025.00	KY-100	0.100	FRANKLIN-RUSSELLVILLE BR & APPRS OVER SULPHER SPRINGS CR. 4.2 W OF KY-1008 (B9) SCOPE: BRDG REPLCMT	FUNDING PHASE YEAR AMOUNT D R U C BRO R FY-94 100,000 BRO U FY-94 50,000 BRO C FY-96 500,000 TOTAL= 650,000
SIMPSON	03-1046.00	KY-100	0.100	FRANKLIN-SCOTTSVILLE BR & APPRS AT SULPHER FORK CREEK AT COUNTY LINE (REHAB) (B4) SCOPE: REHABILITATION	FUNDING PHASE YEAR AMOUNT D R U C BRO D FY-99 15,000 BRO C FY-00 220,000 TOTAL= 235,000
SPENCER	05- 307.00	KY-2450	1.200	RECONSTRUCT ACCESS ROAD FROM KY-1066 TO ASHES CREEK ROAD SCOPE: MINOR WIDENING	FUNDING PHASE YEAR AMOUNT D R U C SP R FY-97 150,000 SP U FY-97 150,000 SP C FY-99 2,000,000 TOTAL= 2,300,000
TAYLOR	04- 183.00	US-68	5.500	CAMPBELLSVILLE SOUTH BYPASS SCOPE: PE & ENVIR	FUNDING PHASE YEAR AMOUNT STP D R U C FY-98 550,000 TOTAL= 550,000
TAYLOR	04- 248.00		0.380	CAMPBELLSVILLE BYPASS FR KY-210 TO KY-3183 SCOPE: NEW ROUTE	FUNDING PHASE YEAR AMOUNT D R U C SP C FY-94 100,000 TOTAL= 100,000
TAYLOR	04- 248.10		2.120	CAMPBELLSVILLE BYPASS FR KY-3183 TO KY-289 SCOPE: NEW ROUTE	FUNDING PHASE YEAR AMOUNT STP D R U C FY-94 150,000 STP R FY-96 1,095,000 STP U FY-96 435,000 STP C FY-00 4,210,000 TOTAL= 5,890,000

KENTUCKY TRANSPORTATION CABINET
SIX YEAR HIGHWAY PLAN
FY-1995 THRU FY-2000

COUNTY	ITEM NO.	ROUTE	LENGTH	DESCRIPTION	FUNDING-SCHEDULING INFORMATION
TAYLOR	04- 267.00	KY-210	7.800	FR TAYLOR-GREEN COUNTY LINE (MP 0.00) TO MP 7.80 SCOPE: MAJOR WIDENING	FUNDING PHASE YEAR AMOUNT D STP R FY-96 3,200,000 STP U FY-96 1,750,000 STP C FY-99 11,000,000 TOTAL= 15,950,000
TAYLOR	04-1037.00	CR-1210	0.100	MOSS ROAD BR & APPRS OVER BIG PITTMAN CREEK .9 SW OF KY-210 (C12) SCOPE: BRDG REPLCMT	FUNDING PHASE YEAR AMOUNT D BRZ R FY-98 50,000 BRZ U FY-98 50,000 C TOTAL= 100,000
TODD	03-1021.00	US-68	4.600	HOPKINSVILLE-ELKTON FR .5 E OF W FORK RED RIVER TO 1.9 W OF KY-181 AT ELKTON (G&D) SCOPE: NEW ROUTE	FUNDING PHASE YEAR AMOUNT D BP R FY-94 950,000 BP U FY-95 300,000 BP C FY-96 4,600,000 TOTAL= 5,850,000
TODD	03-1021.01	US-68	4.600	HOPKINSVILLE-ELKTON FR .5 E OF W FORK RED RIVER TO 1.9 W OF KY-181 AT ELKTON (SURFACE) SCOPE: NEW ROUTE	FUNDING PHASE YEAR AMOUNT D R U SP C FY-98 6,000,000 TOTAL= 6,000,000
TODD	03-1022.00	US-68	5.640	HOPKINSVILLE-RUSSELLV ILLE, FR 1.9 W OF KY-181 AT ELKTON TO .35 W OF PEA RIDGE- SHARON GROVE RD (G&D) SCOPE: NEW ROUTE	FUNDING PHASE YEAR AMOUNT D BP R FY-95 150,000 BP U FY-95 900,000 BP C FY-96 9,000,000 TOTAL= 10,050,000
TODD	03-1022.10	US-68	5.640	HOPKINSVILLE-RUSSELLV ILLE, FR 1.9 W OF KY-181 AT ELKTON TO .35 W OF PEA RIDGE- SHARON GROVE RD (SURF) SCOPE: NEW ROUTE	FUNDING PHASE YEAR AMOUNT D R U SP C FY-98 8,000,000 TOTAL= 8,000,000
TODD LOGAN	03-1023.00	US-68	4.300	ELKTON-RUSSELLVILLE FR .35 W OF PEA RIDGE SHARON GROVE RD. TO 1.0 W OF WHIPPOORWILL CREEK (G&D) SCOPE: NEW ROUTE	FUNDING PHASE YEAR AMOUNT D R U BP R FY-95 685,000 BP C FY-96 4,000,000 TOTAL= 4,685,000
TODD LOGAN	03-1023.10	US-68	4.300	ELKTON-RUSSELLVILLE FR .35 W OF PEA RIDGE SHARON GROVE RD. TO 1.0 W OF WHIPPOORWILL CREEK (SURF) SCOPE: NEW ROUTE	FUNDING PHASE YEAR AMOUNT D R U SP C FY-98 6,500,000 TOTAL= 6,500,000
TRIGG	01- 180.10	US68	6.300	FR W OF CADIZ BYPASS TO KY-1489 AT LAKE BARKLEY STATE PARK SCOPE: MAJOR WIDENING	FUNDING PHASE YEAR AMOUNT NH D FY-95 600,000 R U C TOTAL= 600,000
TRIGG	01- 180.11	US-68	6.300	FR W OF CADIZ BYPASS TO KY-1489 AT LAKE BARKLEY STATE PARK SCOPE: MAJOR WIDENING	FUNDING PHASE YEAR AMOUNT D NH R FY-97 2,000,000 NH U FY-97 4,580,000 C TOTAL= 6,580,000
TRIGG	01- 180.12	US-68	6.300	FR W OF CADIZ BYPASS TO KY-1489 AT LAKE BARKLEY STATE PARK SCOPE: MAJOR WIDENING	FUNDING PHASE YEAR AMOUNT D R U SP C FY-99 14,000,000 TOTAL= 14,000,000
TRIGG MARSHALL	01- 180.50	US-68	12.000	FROM KY-1489 AT LAKE BARKLEY STATE PARK TO AURORA (EXCLUDING BRIDGES OVER LAKE) SCOPE: MAJOR WIDENING	FUNDING PHASE YEAR AMOUNT SP D FY-96 1,500,000 SP R FY-98 5,000,000 SP U FY-98 7,945,000 C TOTAL= 14,445,000

KENTUCKY TRANSPORTATION CABINET
SIX YEAR HIGHWAY PLAN
FY-1995 THRU FY-2000

COUNTY	ITEM NO.	ROUTE	LENGTH	DESCRIPTION	FUNDING-SCHEDULING INFORMATION
TRIGG	01- 180.60	US-68	0.100	BRIDGE OVER LAKE BARKLEY SCOPE: BRDG REPLCMT	FUNDING PHASE YEAR AMOUNT BRO D FY-95 1,000,000 BRO R FY-99 1,000,000 BRO U FY-99 150,000 C TOTAL= 2,150,000
TRIGG	01-1065.01	US-68	2.500	CADIZ-HOPKINSVILLE FROM I-24 TO .75 W OF KY-128 SCOPE: NEW ROUTE	FUNDING PHASE YEAR AMOUNT D R U C BP C FY-95 4,800,000 TOTAL= 4,800,000
TRIGG CHRISTIAN	01-1065.02	US-68	2.800	CADIZ-HOPKINSVILLE FR .75 W OF KY-128 TO .9 E OF KY-1026 (GD & INC. SURF) SCOPE: NEW ROUTE	FUNDING PHASE YEAR AMOUNT D R FY-94 969,000 U FY-95 1,580,000 C FY-96 4,100,000 TOTAL= 6,649,000
TRIGG CHRISTIAN	01-1065.03	US-68	2.800	CADIZ-HOPKINSVILLE FR .75 W OF KY-128 TO .9 E OF KY-1026 (SURF & INC. G&D) SCOPE: NEW ROUTE	FUNDING PHASE YEAR AMOUNT D R U C SP C FY-98 3,500,000 TOTAL= 3,500,000
TRIGG	01-1120.00	KY-139	0.100	CADIZ-EDDYVILLE BR & APPRS AT MUDDY FORK BRANCH 2.5 N OF KY-124 (B1) SCOPE: BRDG REPLCMT	FUNDING PHASE YEAR AMOUNT BRO D FY-99 200,000 R U C TOTAL= 200,000
TRIMBLE	05-1013.00	KY-3175	0.100	SULPHER-BEDFORD BR & APPRS OVER LITTLE KY. RIVER 2.6 SE OF US-42 (B20) SCOPE: BRDG REPLCMT	FUNDING PHASE YEAR AMOUNT D R FY-96 75,000 U FY-96 100,000 C FY-98 700,000 TOTAL= 875,000
UNION HENDERSON	02- 79.00	US-60	11.500	WAVERLY TO HENDERSON BYPASS SCOPE: PE & ENVIR.	FUNDING PHASE YEAR AMOUNT STP D FY-98 1,200,000 R U C TOTAL= 1,200,000
UNION HENDERSON	02- 79.01	US-60	11.500	WAVERLY TO HENDERSON BYPASS SCOPE: MAJOR WIDENING	FUNDING PHASE YEAR AMOUNT STP D FY-00 1,000,000 R U C TOTAL= 1,000,000
UNION	02- 122.00	US-60	3.700	MORGANFIELD BYPASS TO WAVERLY SCOPE: PE & ENVIR.	FUNDING PHASE YEAR AMOUNT STP D FY-97 400,000 R U C TOTAL= 400,000
UNION	02- 122.01	US-60	3.700	MORGANFIELD BYPASS TO WAVERLY SCOPE: MAJOR WIDENING	FUNDING PHASE YEAR AMOUNT STP D FY-99 300,000 R U C TOTAL= 300,000
UNION	02- 123.00	US-60	2.300	WAVERLY BYPASS SCOPE: PE & ENVIR.	FUNDING PHASE YEAR AMOUNT STP D FY-97 400,000 R U C TOTAL= 400,000
UNION	02- 123.01	US-60	2.300	WAVERLY BYPASS SCOPE: NEW ROUTE	FUNDING PHASE YEAR AMOUNT STP D FY-99 300,000 R U C TOTAL= 300,000

KENTUCKY TRANSPORTATION CABINET
SIX YEAR HIGHWAY PLAN
FY-1995 THRU FY-2000

COUNTY	ITEM NO.	ROUTE	LENGTH	DESCRIPTION	FUNDING-SCHEDULING INFORMATION
UNION	02- 188.00	US-60	0.260	PROVIDE 2-WAY LEFT TURN LANES FR KY-130 TO KY-2091 SCOPE: SAFETY	FUNDING PHASE YEAR AMOUNT D R SAF U FY-94 220,000 SAF C FY-95 200,000 TOTAL= 420,000
UNION	02- 294.00	US-60	4.300	MORGANFIELD BYPASS FROM KY-56 AT WCL EXTEND. E AROUND S SIDE TO US60 ECL SCOPE: NEW ROUTE	FUNDING PHASE YEAR AMOUNT D STP R FY-96 2,380,000 STP U FY-96 970,000 STP C FY-00 9,250,000 TOTAL= 12,600,000
UNION	02- 310.00	KY-56	12.400	OHIO RIVER TO MORGANFIELD SCOPE: SCOPING STUDY	FUNDING PHASE YEAR AMOUNT SP D FY-96 250,000 R U C TOTAL= 250,000
UNION	02-1026.00	KY-56	0.100	MORGANFIELD-SHAWNEE- TOWN, BR & APPRS OVER SUGG CREEK .10 E OF KY-360 (B46) SCOPE: BRDG REPLCMT	FUNDING PHASE YEAR AMOUNT D BRO R FY-95 50,000 BRO U FY-95 45,000 BRO C FY-97 350,000 TOTAL= 445,000
UNION	02-1035.00	KY-130	0.100	MORGANFIELD-HENSHAW BR & APPRS OVER EAGLE CREEK 2.9 E OF KY-2101 (B43) SCOPE: BRDG REPLCMT	FUNDING PHASE YEAR AMOUNT D BRX R FY-95 50,000 BRX U FY-95 50,000 BRX C FY-97 225,000 TOTAL= 325,000
UNION	02-1036.00	KY-130	0.100	MORGANFIELD-HENSHAW BR & APPRS OVER CYPRESS CREEK .20 W OF KY-270 (B44) SCOPE: BRDG REPLCMT	FUNDING PHASE YEAR AMOUNT D BRZ R FY-95 50,000 BRZ U FY-95 15,000 BRZ C FY-96 400,000 TOTAL= 465,000
UNION	02-1048.00	KY-948	0.100	WALLER ROAD BR & APPRS AT WATHEN DITCH 1.0 SW OF KY130 (B87) SCOPE: BRDG REPLCMT	FUNDING PHASE YEAR AMOUNT BRX D FY-00 50,000 R U C TOTAL= 50,000
WARREN	03- 52.00		0.850	CAMPBELL LANE FR US-68 TO US-31W (SECTION-1) SCOPE: MAJOR WIDENING	FUNDING PHASE YEAR AMOUNT D STP R FY-94 315,000 STP U FY-94 390,000 STP C FY-97 3,750,000 TOTAL= 4,455,000
WARREN	03- 52.10		2.590	CAMPBELL LANE FR US-31W TO US-231 (SECTION-2) SCOPE: MAJOR WIDENING	FUNDING PHASE YEAR AMOUNT D STP R FY-94 850,000 STP U FY-94 1,750,000 C TOTAL= 2,600,000
WARREN	03- 52.11		2.590	CAMPBELL LANE FR US-31W TO US-231 (SECTION-2) SEE 59.10 FOR R&U) SCOPE: MAJOR WIDENING	FUNDING PHASE YEAR AMOUNT D R U SP C FY-95 5,000,000 TOTAL= 5,000,000
WARREN	03- 146.01	US-231	1.650	FR .1 SE OF OF CUMBER LAND TRACE RD. TO .3 NW OF OF DYE FORD RD. SCOPE: MAJOR WIDENING	FUNDING PHASE YEAR AMOUNT STP D FY-94 525,000 STP R FY-96 2,000,000 STP U FY-96 2,000,000 STP C FY-98 5,000,000 TOTAL= 9,525,000
WARREN	03- 146.20	US-231	3.750	SCOTTSVILLE-BOWLING GREEN, FR .3 NW OF DYE FORD RD. TO OLD SCOTTSVILLE RD. AT ALVATON SCOPE: RELOCATION	FUNDING PHASE YEAR AMOUNT SP D FY-95 1,000,000 SP R FY-97 4,500,000 SP U FY-97 1,500,000 SP C FY-99 11,000,000 TOTAL= 18,000,000

KENTUCKY TRANSPORTATION CABINET
SIX YEAR HIGHWAY PLAN
FY-1995 THRU FY-2000

COUNTY	ITEM NO.	ROUTE	LENGTH	DESCRIPTION	FUNDING-SCHEDULING INFORMATION			
					FUNDING PHASE	YEAR	AMOUNT	
WARREN	03- 146.30	US-231	3.320	SCOTTSVILLE-BOWLING GREEN, FR OLD SCOTTS- VILLE RD AT ALVATON TO ALLEN-WARREN CO. LINE (G&D) SCOPE: RELOCATION-(G&D)	SP	D	FY-95	850,000
					SP	R	FY-98	2,600,000
					SP	U	FY-98	555,000
					SP	C	FY-00	4,000,000
							TOTAL=	8,005,000
WARREN	03- 191.00	KY-1435	2.000	RECONSTRUCT KY-1435 FROM BILL DEDMON ROAD 2.0 NW SCOPE: MINOR WIDENING	SP	D	FY-95	300,000
					SP	R	FY-97	350,000
					SP	U	FY-97	435,000
					SP	C	FY-99	2,750,000
							TOTAL=	3,835,000
WARREN	03- 252.00	KY-234	2.400	WIDEN CEMETERY RD TO 5-LANES FR COLLETT LN TO E 1-65 IN BOWLING GREEN SCOPE: MAJOR WIDENING	STP	D	FY-95	3,000,000
					STP	U	FY-96	2,000,000
					STP	C	FY-98	10,000,000
							TOTAL=	15,000,000
WARREN	03- 289.00	KY-185	0.400	DOUBLE SPRINGS ROAD RECONSTRUCT I-SECTION AT RICHARDSVILLE RD. SCOPE: SAFETY	SAF	D	FY-94	75,000
					SAF	U	FY-94	30,000
					SAF	C	FY-95	300,000
							TOTAL=	405,000
WARREN	03- 290.00	KY-880	2.700	LOVERS LANE MAJOR WIDENING FR US-231 TO KY-234 SCOPE: PE & ENVIR.	SP	D	FY-98	500,000
						R		
						U		
						C		
							TOTAL=	500,000
WARREN	03- 290.01	KY-880	2.700	LOVERS LANE MAJOR WIDENING FROM US-231 TO KY-234 SCOPE: MAJOR WIDENING	SP	D	FY-00	300,000
						R		
						U		
						C		
							TOTAL=	300,000
WARREN	03- 310.00		0.400	EXTEND BOWLING GREEN BYPASS FR CLAY STREET TO 7TH AND COLLEGE ST SCOPE: NEW ROUTE	SP	D	FY-98	500,000
					SP	R	FY-00	2,000,000
					SP	U	FY-00	1,000,000
						C		
							TOTAL=	3,500,000
WARREN	03- 312.00		4.500	MAJOR WIDENING FR GREEN RIVER PKWY TO DILLARD RD. S OF BOWLING GREEN SCOPE: PE & ENVIR.	STP	D	FY-00	750,000
						R		
						U		
						C		
							TOTAL=	750,000
WARREN	03-1014.00	KY-743	0.150	BRIDGE & APPRS OVER LITTLE BEAVER DAM CREEK (B41) SCOPE: BRDG REPLCMT	BRX	D	FY-94	45,000
					BRX	U	FY-94	40,000
					BRX	C	FY-95	275,000
							TOTAL=	360,000
WASHINGTON	04- 103.01	US-150	3.100	SPRINGFIELD-DANVILLE FR KY-55 EXTENDING E 3.4 MILES TO 3500' W OF MILL CR. ON KY-150 SCOPE: MAJOR WIDENING	STP	D	FY-96	600,000
						R		
						U		
						C		
							TOTAL=	600,000
WASHINGTON	04- 103.02	US-150	2.850	SPRINGFIELD-DANVILLE IMPROVEMENTS FR .5 W OF MILL CR. TO 2300' E OF THE BEECH FORK RIVER SCOPE: MAJOR WIDENING	STP	D	FY-94	550,000
					STP	U	FY-94	160,000
					STP	C	FY-96	6,200,000
							TOTAL=	6,910,000
WASHINGTON	04- 103.05	US-150	3.100	SPRINGFIELD-DANVILLE FR KY-55 EXTENDING E 3.4 MILES TO 3500' W OF MILL CR. ON KY-150 SCOPE: MAJOR WIDENING	STP	D	FY-99	660,000
					STP	U	FY-99	270,000
						C		
							TOTAL=	930,000

KENTUCKY TRANSPORTATION CABINET
SIX YEAR HIGHWAY PLAN
FY-1995 THRU FY-2000

COUNTY	ITEM NO.	ROUTE	LENGTH	DESCRIPTION	FUNDING-SCHEDULING INFORMATION
WASHINGTON BOYLE	04- 103.10	US-150	4.000	SPRINGFIELD-DANVILLE FR 2300' E OF BEECH FORK RIVER TO 1.0 W OF KY-442 SCOPE: MAJOR WIDENING	FUNDING PHASE YEAR AMOUNT D STP R FY-94 580,000 STP U FY-94 500,000 STP C FY-96 6,523,000 TOTAL= 7,603,000
WASHINGTON BOYLE	04- 103.21	US-150	6.300	SPRINGFIELD-DANVILLE FR 1.0 W OF KY-442 TO PERRYVILLE SCOPE: MAJOR WIDENING	FUNDING PHASE YEAR AMOUNT D SP R FY-98 1,500,000 SP U FY-98 1,250,000 SP C FY-00 13,000,000 TOTAL= 15,750,000
WASHINGTON	04-1010.00	KY-438	0.100	LINCOLN HOMESTEAD STATE PARK RD., BR & APPRS OVER LINCOLN RUN .05 W OF JCT. KY-528 (B30) SCOPE: BRDG REPLCMT	FUNDING PHASE YEAR AMOUNT D R U BRX C FY-94 220,000 TOTAL= 220,000
WASHINGTON	04-1017.00	CR-1042	0.100	PULLIAM-TATHAM SPRG.- FAIRVIEW RD; BR & APPRS OVER CHAPLIN RIVER 300' N OF KY-1796 (C6) SCOPE: BRDG REPLCMT	FUNDING PHASE YEAR AMOUNT D BRZ R FY-95 60,000 BRZ U FY-95 8,000 BRZ C FY-97 500,000 TOTAL= 568,000
WASHINGTON	04-1027.00	KY-433	0.100	WILLISBURG-MACKVILLE BR & APPRS OVER TAYLORS FORK 2.9 NW OF KY-1586 (B31) SCOPE: BRDG REPLCMT	FUNDING PHASE YEAR AMOUNT D BRX R FY-95 60,000 BRX U FY-95 5,000 BRX C FY-97 120,000 TOTAL= 185,000
WASHINGTON	04-1035.00	KY-1586	0.100	MACKVILLE-BATTLE BR & APPRS OVER GLENS CREEK 2.0 NE OF KY-433 (B34) SCOPE: BRDG REPLCMT	FUNDING PHASE YEAR AMOUNT D BRZ R FY-96 50,000 BRZ U FY-96 50,000 BRZ C FY-99 300,000 TOTAL= 400,000
WAYNE	08- 51.00	KY-92	1.280	RELOCATE FR MAIN ST. TO 2ND ST. & WIDEN FR 2ND ST. TO THE MONTICELLO BYPASS SCOPE: RELOCATION	FUNDING PHASE YEAR AMOUNT D STP R FY-99 2,666,000 STP U FY-99 1,073,000 C TOTAL= 3,739,000
WEBSTER	02- 290.01	KY-109	0.100	WIDEN BRIDGE OVER CRAB ORCHARD CREEK (B44) SCOPE: BRDG REHAB	FUNDING PHASE YEAR AMOUNT D R U BRX C FY-94 335,000 TOTAL= 335,000
WEBSTER	02- 291.00	KY-109	0.100	REHABILITATE BRIDGE OVER CANEY FORK CR. 1.5 W OF CLAY (B45) SCOPE: BRDG REHAB	FUNDING PHASE YEAR AMOUNT D R U BRX C FY-94 320,000 TOTAL= 320,000
WHITLEY KNOX	11- 54.00	US-25W	0.800	CONSTRUCT ROADWAY IN CORBIN FR MAIN & KY. AVE. TO KY-312 FR 11TH ST. TO US-25W SCOPE: RELOCATION	FUNDING PHASE YEAR AMOUNT D R U STP C FY-95 5,250,000 TOTAL= 5,250,000
WHITLEY	11- 126.00	US-25W	2.500	CUMBERLAND FALLS RD. RECONST. FR I-75 TO MAIN STREET (KY-26) IN CORBIN SCOPE: MAJOR WIDENING	FUNDING PHASE YEAR AMOUNT STP D FY-94 14,000 R U STP C FY-96 4,700,000 TOTAL= 4,714,000
WHITLEY	11-1005.00	KY-1064	0.100	WHESTONE CREEK RD. BRIDGE & APPRS OVER WHESTONE CREEK .75 N OF JCT. KY-92 (B81) SCOPE: BRDG REPLCMT	FUNDING PHASE YEAR AMOUNT BRX D FY-94 25,000 BRX R FY-95 50,000 BRX U FY-95 40,000 BRX C FY-97 225,000 TOTAL= 340,000

KENTUCKY TRANSPORTATION CABINET
SIX YEAR HIGHWAY PLAN
FY-1995 THRU FY-2000

COUNTY	ITEM NO.	ROUTE	LENGTH	DESCRIPTION	FUNDING-SCHEDULING INFORMATION
WHITLEY	11-1016.00	KY-2996	0.100	WOLF CREEK-SAXTON BR & APPRS OVER WOLF CREEK .75 S OF US-628 (B101) SCOPE: BRDG REPLCMT	FUNDING PHASE YEAR AMOUNT BRX D FY-94 65,000 BRX R FY-97 50,000 BRX U FY-97 50,000 BRX C FY-99 175,000 TOTAL= 340,000
WHITLEY	11-1023.00	KY-904	0.100	SUTTONS HILL-GATLIFF BR & APPRS OVER CUMBERLAND RIVER .10 SE OF KY-92 (B67) SCOPE: BRDG REPLCMT	FUNDING PHASE YEAR AMOUNT D BRX R FY-96 200,000 BRX U FY-96 180,000 BRX C FY-00 1,580,000 TOTAL= 1,960,000
WHITLEY	11-1031.00	KY-1064	0.100	LOUDEN BR.-DIXIE RD. BR & APPRS OVER CUMBERLAND RIVER .1 S OF KY-92 AT LOUDEN (B100) SCOPE: BRDG REPLCMT	FUNDING PHASE YEAR AMOUNT D BRX R FY-96 85,000 BRX U FY-96 50,000 BRX C FY-98 1,305,000 TOTAL= 1,440,000
WHITLEY	11-1042.00	KY-628	0.100	WOLFE CREEK BR & APPRS AT OPOSSUM CREEK 1.0 W OF I-75 OVERPASS (B86) SCOPE: BRDG REPLCMT	FUNDING PHASE YEAR AMOUNT BRX D FY-98 70,000 BRX R FY-00 100,000 BRX U FY-00 75,000 C TOTAL= 245,000
WHITLEY	11-1048.00	KY-779	0.100	WILLIAMSBURG-MEADOW CREEK, BR & APPRS AT CUMBERLAND RIVER .75 W OF KY-11 (B77) SCOPE: BRDG REPLCMT	FUNDING PHASE YEAR AMOUNT BRX D FY-00 150,000 R U C TOTAL= 150,000
WOLFE BREATHITT	10- 10.00	KY-15	12.300	CAMPTON TO JACKSON FR .4 N OF KY-205 AT VANCLEVE TO MTN. PARKWAY AT CAMPTON SCOPE: PE & ENVIR.	FUNDING PHASE YEAR AMOUNT NH D 5,129,000 NH R 6,569,000 NH U 640,000 NH C 73,255,000 TOTAL= 85,593,000
WOLFE	10- 111.00	KY-15	0.750	ADD CENTER LANE FOR LEFT TURN FROM DAIRY BAR (MP 8.71) TO TRAFFIC SIGNAL (MP 9.46) SCOPE: SAFETY	FUNDING PHASE YEAR AMOUNT D R U SAF C FY-94 646,000 TOTAL= 646,000
WOLFE	10- 281.00	KY-15	0.500	JACKSON-CAMPTON RECONSTRUCT I-SECTION AT BETHANY SCOPE: MAJOR WIDENING	FUNDING PHASE YEAR AMOUNT NH D FY-96 100,000 NH R FY-98 100,000 NH U FY-98 200,000 NH C FY-99 1,100,000 TOTAL= 1,500,000
WOLFE	10- 360.00	MT-PKWY	0.000	CONSTRUCT NEW I-CHANGE AT MTN. PKWY & GUILLEN'S CHAPEL RD. NEAR KY-15 SCOPE: NEW INTERCHANGE	FUNDING PHASE YEAR AMOUNT D SP R FY-95 729,000 SP U FY-95 400,000 SP C FY-97 4,834,000 TOTAL= 5,963,000
WOLFE	10-1002.00	KY-205	0.100	BRIDGE & APPRS OVER STATE FORK ROAD .106 S JCT. KY-191 AT HELECHWA (B9) SCOPE: BRDG REPLCMT	FUNDING PHASE YEAR AMOUNT BRO D FY-94 35,000 BRO R FY-94 50,000 BRO U FY-94 10,000 BRO C FY-96 335,000 TOTAL= 430,000
WOLFE	10-1004.00	KY-205	0.100	BRIDGE & APPRS OVER ROSE FORK OF RED RIVER 2.7 S JCT. KY-191 AT HELECHWA (B7) SCOPE: BRDG REPLCMT	FUNDING PHASE YEAR AMOUNT BRO D FY-94 20,000 BRO R FY-94 50,000 BRO U FY-94 40,000 BRO C FY-96 336,000 TOTAL= 446,000
WOLFE	10-1005.00	KY-205	0.100	BRIDGE & APPRS OVER ROSE FORK OF RED RIVER 3.4 S OF JCT. KY-191 (B5) SCOPE: BRDG REPLCMT	FUNDING PHASE YEAR AMOUNT BRO D FY-94 15,000 BRO R FY-94 50,000 BRO U FY-94 47,000 BRO C FY-96 301,000 TOTAL= 413,000

KENTUCKY TRANSPORTATION CABINET
SIX YEAR HIGHWAY PLAN
FY-1995 THRU FY-2000

COUNTY	ITEM NO.	ROUTE	LENGTH	DESCRIPTION	FUNDING-SCHEDULING INFORMATION																								
WOLFE	10-1006.00	KY-205	0.100	BRIDGE & APPRS OVER ROSE FORK OF RED RIVER 3.2 S OF JCT. KY-191 AT HELECHAWA (B6) SCOPE: BRDG REPLCMT	<table border="1"> <thead> <tr> <th>FUNDING</th> <th>PHASE</th> <th>YEAR</th> <th>AMOUNT</th> </tr> </thead> <tbody> <tr> <td>BRO</td> <td>D</td> <td>FY-94</td> <td>15,000</td> </tr> <tr> <td>BRO</td> <td>R</td> <td>FY-94</td> <td>50,000</td> </tr> <tr> <td>BRO</td> <td>U</td> <td>FY-94</td> <td>35,000</td> </tr> <tr> <td>BRO</td> <td>C</td> <td>FY-96</td> <td>307,000</td> </tr> <tr> <td colspan="3">TOTAL=</td> <td>407,000</td> </tr> </tbody> </table>	FUNDING	PHASE	YEAR	AMOUNT	BRO	D	FY-94	15,000	BRO	R	FY-94	50,000	BRO	U	FY-94	35,000	BRO	C	FY-96	307,000	TOTAL=			407,000
FUNDING	PHASE	YEAR	AMOUNT																										
BRO	D	FY-94	15,000																										
BRO	R	FY-94	50,000																										
BRO	U	FY-94	35,000																										
BRO	C	FY-96	307,000																										
TOTAL=			407,000																										
WOLFE	10-1007.00	KY-205	0.100	BRIDGE & APPRS OVER RED RIVER 2.3 S OF JCT. KY-191 AT HELECHAWA (B8) SCOPE: BRDG REPLCMT	<table border="1"> <thead> <tr> <th>FUNDING</th> <th>PHASE</th> <th>YEAR</th> <th>AMOUNT</th> </tr> </thead> <tbody> <tr> <td>BRO</td> <td>R</td> <td>FY-94</td> <td>100,000</td> </tr> <tr> <td>BRO</td> <td>U</td> <td>FY-94</td> <td>30,000</td> </tr> <tr> <td>BRO</td> <td>C</td> <td>FY-95</td> <td>382,000</td> </tr> <tr> <td colspan="3">TOTAL=</td> <td>512,000</td> </tr> </tbody> </table>	FUNDING	PHASE	YEAR	AMOUNT	BRO	R	FY-94	100,000	BRO	U	FY-94	30,000	BRO	C	FY-95	382,000	TOTAL=			512,000				
FUNDING	PHASE	YEAR	AMOUNT																										
BRO	R	FY-94	100,000																										
BRO	U	FY-94	30,000																										
BRO	C	FY-95	382,000																										
TOTAL=			512,000																										
WOLFE	10-1019.00	KY-191	0.100	CAMPTON-STILLWATER BR & APPRS OVER STILLWATER CREEK .5 NW OF KY-1812 (B11) SCOPE: BRDG REPLCMT	<table border="1"> <thead> <tr> <th>FUNDING</th> <th>PHASE</th> <th>YEAR</th> <th>AMOUNT</th> </tr> </thead> <tbody> <tr> <td>BRO</td> <td>R</td> <td>FY-95</td> <td>68,000</td> </tr> <tr> <td>BRO</td> <td>U</td> <td>FY-95</td> <td>150,000</td> </tr> <tr> <td>BRO</td> <td>C</td> <td>FY-97</td> <td>936,000</td> </tr> <tr> <td colspan="3">TOTAL=</td> <td>1,154,000</td> </tr> </tbody> </table>	FUNDING	PHASE	YEAR	AMOUNT	BRO	R	FY-95	68,000	BRO	U	FY-95	150,000	BRO	C	FY-97	936,000	TOTAL=			1,154,000				
FUNDING	PHASE	YEAR	AMOUNT																										
BRO	R	FY-95	68,000																										
BRO	U	FY-95	150,000																										
BRO	C	FY-97	936,000																										
TOTAL=			1,154,000																										
WOLFE	10-1030.00	KY-2490	0.100	DRAKE STREET BR & APPRS OVER SWIFT CREEK IN CAMPTON (B17) SCOPE: BRDG REPLCMT	<table border="1"> <thead> <tr> <th>FUNDING</th> <th>PHASE</th> <th>YEAR</th> <th>AMOUNT</th> </tr> </thead> <tbody> <tr> <td>BRZ</td> <td>D</td> <td>FY-94</td> <td>50,000</td> </tr> <tr> <td>BRZ</td> <td>R</td> <td>FY-95</td> <td>25,000</td> </tr> <tr> <td>BRZ</td> <td>U</td> <td>FY-95</td> <td>25,000</td> </tr> <tr> <td>BRZ</td> <td>C</td> <td>FY-96</td> <td>100,000</td> </tr> <tr> <td colspan="3">TOTAL=</td> <td>200,000</td> </tr> </tbody> </table>	FUNDING	PHASE	YEAR	AMOUNT	BRZ	D	FY-94	50,000	BRZ	R	FY-95	25,000	BRZ	U	FY-95	25,000	BRZ	C	FY-96	100,000	TOTAL=			200,000
FUNDING	PHASE	YEAR	AMOUNT																										
BRZ	D	FY-94	50,000																										
BRZ	R	FY-95	25,000																										
BRZ	U	FY-95	25,000																										
BRZ	C	FY-96	100,000																										
TOTAL=			200,000																										
WOLFE	10-1033.00	KY-2490	0.100	MARION STREET BR & APPRS OVER EAST FORK SWIFT CR. (B18) SCOPE: BRDG REPLCMT	<table border="1"> <thead> <tr> <th>FUNDING</th> <th>PHASE</th> <th>YEAR</th> <th>AMOUNT</th> </tr> </thead> <tbody> <tr> <td>BRZ</td> <td>D</td> <td>FY-96</td> <td>25,000</td> </tr> <tr> <td>BRZ</td> <td>R</td> <td>FY-96</td> <td>50,000</td> </tr> <tr> <td>BRZ</td> <td>C</td> <td>FY-98</td> <td>175,000</td> </tr> <tr> <td colspan="3">TOTAL=</td> <td>250,000</td> </tr> </tbody> </table>	FUNDING	PHASE	YEAR	AMOUNT	BRZ	D	FY-96	25,000	BRZ	R	FY-96	50,000	BRZ	C	FY-98	175,000	TOTAL=			250,000				
FUNDING	PHASE	YEAR	AMOUNT																										
BRZ	D	FY-96	25,000																										
BRZ	R	FY-96	50,000																										
BRZ	C	FY-98	175,000																										
TOTAL=			250,000																										
Z(VARIOUS)	01- 309.00	KY-9003	0.000	PURCHASE PARKWAY SIGN REHABILITATION & REPLACMENT SCOPE: RESTN REHAB	<table border="1"> <thead> <tr> <th>FUNDING</th> <th>PHASE</th> <th>YEAR</th> <th>AMOUNT</th> </tr> </thead> <tbody> <tr> <td>SP</td> <td>D</td> <td>FY-95</td> <td>25,000</td> </tr> <tr> <td>SP</td> <td>C</td> <td>FY-96</td> <td>500,000</td> </tr> <tr> <td colspan="3">TOTAL=</td> <td>525,000</td> </tr> </tbody> </table>	FUNDING	PHASE	YEAR	AMOUNT	SP	D	FY-95	25,000	SP	C	FY-96	500,000	TOTAL=			525,000								
FUNDING	PHASE	YEAR	AMOUNT																										
SP	D	FY-95	25,000																										
SP	C	FY-96	500,000																										
TOTAL=			525,000																										
Z(VARIOUS)	11- 304.00	KY-9006	0.000	DANIEL BOONE PKWY SIGN REHABILITATION & REPLACEMENT SCOPE: RESTN REHAB	<table border="1"> <thead> <tr> <th>FUNDING</th> <th>PHASE</th> <th>YEAR</th> <th>AMOUNT</th> </tr> </thead> <tbody> <tr> <td>SP</td> <td>D</td> <td>FY-96</td> <td>50,000</td> </tr> <tr> <td>SP</td> <td>C</td> <td>FY-96</td> <td>650,000</td> </tr> <tr> <td colspan="3">TOTAL=</td> <td>700,000</td> </tr> </tbody> </table>	FUNDING	PHASE	YEAR	AMOUNT	SP	D	FY-96	50,000	SP	C	FY-96	650,000	TOTAL=			700,000								
FUNDING	PHASE	YEAR	AMOUNT																										
SP	D	FY-96	50,000																										
SP	C	FY-96	650,000																										
TOTAL=			700,000																										
Z(VARIOUS)	99- 5.00	VARIOUS	0.000	STATEWIDE I-STATE ROUTES SCOPE: RESTN REHAB	<table border="1"> <thead> <tr> <th>FUNDING</th> <th>PHASE</th> <th>YEAR</th> <th>AMOUNT</th> </tr> </thead> <tbody> <tr> <td>IM</td> <td>C</td> <td>FY-94</td> <td>29,000,000</td> </tr> <tr> <td colspan="3">TOTAL=</td> <td>29,000,000</td> </tr> </tbody> </table>	FUNDING	PHASE	YEAR	AMOUNT	IM	C	FY-94	29,000,000	TOTAL=			29,000,000												
FUNDING	PHASE	YEAR	AMOUNT																										
IM	C	FY-94	29,000,000																										
TOTAL=			29,000,000																										
Z(VARIOUS)	99- 6.00	VARIOUS	0.000	STATEWIDE I-STATE ROUTES SCOPE: RESTN REHAB	<table border="1"> <thead> <tr> <th>FUNDING</th> <th>PHASE</th> <th>YEAR</th> <th>AMOUNT</th> </tr> </thead> <tbody> <tr> <td>IM</td> <td>C</td> <td>FY-95</td> <td>22,000,000</td> </tr> <tr> <td colspan="3">TOTAL=</td> <td>22,000,000</td> </tr> </tbody> </table>	FUNDING	PHASE	YEAR	AMOUNT	IM	C	FY-95	22,000,000	TOTAL=			22,000,000												
FUNDING	PHASE	YEAR	AMOUNT																										
IM	C	FY-95	22,000,000																										
TOTAL=			22,000,000																										
Z(VARIOUS)	99- 7.00	VARIOUS	0.000	STATEWIDE I-STATE ROUTES SCOPE: RESTN REHAB	<table border="1"> <thead> <tr> <th>FUNDING</th> <th>PHASE</th> <th>YEAR</th> <th>AMOUNT</th> </tr> </thead> <tbody> <tr> <td>IM</td> <td>C</td> <td>FY-96</td> <td>42,000,000</td> </tr> <tr> <td colspan="3">TOTAL=</td> <td>42,000,000</td> </tr> </tbody> </table>	FUNDING	PHASE	YEAR	AMOUNT	IM	C	FY-96	42,000,000	TOTAL=			42,000,000												
FUNDING	PHASE	YEAR	AMOUNT																										
IM	C	FY-96	42,000,000																										
TOTAL=			42,000,000																										
Z(VARIOUS)	99- 7.01	VARIOUS	0.000	STATEWIDE I-STATE ROUTES SCOPE: RESTN REHAB	<table border="1"> <thead> <tr> <th>FUNDING</th> <th>PHASE</th> <th>YEAR</th> <th>AMOUNT</th> </tr> </thead> <tbody> <tr> <td>IM</td> <td>C</td> <td>FY-97</td> <td>19,000,000</td> </tr> <tr> <td colspan="3">TOTAL=</td> <td>19,000,000</td> </tr> </tbody> </table>	FUNDING	PHASE	YEAR	AMOUNT	IM	C	FY-97	19,000,000	TOTAL=			19,000,000												
FUNDING	PHASE	YEAR	AMOUNT																										
IM	C	FY-97	19,000,000																										
TOTAL=			19,000,000																										
Z(VARIOUS)	99- 7.02	VARIOUS	0.000	STATEWIDE I-STATE ROUTE SCOPE: RESTN REHAB	<table border="1"> <thead> <tr> <th>FUNDING</th> <th>PHASE</th> <th>YEAR</th> <th>AMOUNT</th> </tr> </thead> <tbody> <tr> <td>IM</td> <td>C</td> <td>FY-98</td> <td>25,000,000</td> </tr> <tr> <td colspan="3">TOTAL=</td> <td>25,000,000</td> </tr> </tbody> </table>	FUNDING	PHASE	YEAR	AMOUNT	IM	C	FY-98	25,000,000	TOTAL=			25,000,000												
FUNDING	PHASE	YEAR	AMOUNT																										
IM	C	FY-98	25,000,000																										
TOTAL=			25,000,000																										

KENTUCKY TRANSPORTATION CABINET
SIX YEAR HIGHWAY PLAN
FY-1995 THRU FY-2000

COUNTY	ITEM NO.	ROUTE	LENGTH	DESCRIPTION	FUNDING-PHASE	YEAR	AMOUNT
Z(VARIOUS)	99- 16.00	VARIOUS	0.000	STATEWIDE PARKWAYS AND PRIMARY REHABIL- ITATION (212 ACCOUNT) SCOPE: RESTN REHAB	D R U C SP	FY-95	23,700,000 TOTAL= 23,700,000
Z(VARIOUS)	99- 17.00	VARIOUS	0.000	STATEWIDE PARKWAYS AND PRIMARY REHABIL- ITATION (212 ACCOUNT) SCOPE: RESTN REHAB	D R U C SP	FY-96	15,000,000 TOTAL= 15,000,000
Z(VARIOUS)	99- 18.00	VARIOUS	0.000	STATEWIDE PARKWAYS AND PRIMARY REHABIL- ITATION (212 ACCOUNT) SCOPE: RESTN REHAB	D R U C SP	FY-97	16,000,000 TOTAL= 16,000,000
Z(VARIOUS)	99- 19.00	VARIOUS	0.000	STATEWIDE PARKWAYS AND PRIMARY REHABIL- ITATION (212 ACCOUNT) SCOPE: RESTN REHAB	D R U C SP	FY-98	20,000,000 TOTAL= 20,000,000
Z(VARIOUS)	99- 29.00	VARIOUS	0.000	STATEWIDE BRIDGE INSPECTIONS SCOPE: BRDG INSPECTION	D R U C BRO	FY-95	1,500,000 TOTAL= 1,500,000
Z(VARIOUS)	99- 30.00	VARIOUS	0.000	STATEWIDE BRIDGE INSPECTIONS SCOPE: BRDG INSPECTION	D R U C BRO	FY-96	1,500,000 TOTAL= 1,500,000
Z(VARIOUS)	99- 31.00	VARIOUS	0.000	STATEWIDE BRIDGE INSPECTION SCOPE: BRDG INSPECTION	D R U C BRO	FY-97	1,500,000 TOTAL= 1,500,000
Z(VARIOUS)	99- 32.00	VARIOUS	0.000	STATEWIDE BRIDGE INSPECTION SCOPE: BRDG INSPECTION	D R U C BRO	FY-98	1,500,000 TOTAL= 1,500,000
Z(VARIOUS)	99- 39.00	VARIOUS	0.000	STATEWIDE PARKWAYS AND PRIMARY RENABILIT ATION (212-ACCOUNT) SCOPE: RESTN REHAB	D R U C SP	FY-99	25,000,000 TOTAL= 25,000,000
Z(VARIOUS)	99- 40.00	VARIOUS	0.000	STATEWIDE PARKWAYS AND PRIMARY RENABILIT ATION (212-ACCOUNT) SCOPE: RESTN REHAB	D R U C SP	FY-00	30,000,000 TOTAL= 30,000,000
Z(VARIOUS)	99- 47.00	VARIOUS	0.000	RAIL PROTECTION ON VARIOUS ROUTES SCOPE: RR PROTECTIVE DEVICES	D R U C SAF	FY-93	1,184,000 TOTAL= 1,184,000
Z(VARIOUS)	99- 48.00	VARIOUS	0.000	RAIL PROTECTION ON VARIOUS ROUTES SCOPE: RR PROTECTIVE DEVICES	D R U C SAF	FY-94	2,000,000 TOTAL= 2,000,000

KENTUCKY TRANSPORTATION CABINET
SIX YEAR HIGHWAY PLAN
FY-1995 THRU FY-2000

COUNTY	ITEM NO.	ROUTE	LENGTH	DESCRIPTION	FUNDING-SCHEDULING INFORMATION
Z(VARIOUS)	99- 49.00	VARIOUS	0.000	RAIL PROTECTION ON VARIOUS ROUTES SCOPE: RR PROTECTIVE DEVICES	FUNDING PHASE YEAR AMOUNT D R U C SAF C FY-95 2,000,000 TOTAL= 2,000,000
Z(VARIOUS)	99- 50.00	VARIOUS	0.000	RAIL PROTECTION ON VARIOUS ROUTES SCOPE: RR PROTECTIVE DEVICES	FUNDING PHASE YEAR AMOUNT D R U C SAF C FY-96 2,000,000 TOTAL= 2,000,000
Z(VARIOUS)	99- 51.00	VARIOUS	0.000	RAIL PROTECTION ON VARIOUS ROUTES SCOPE: RR PROTECTIVE DEVICES	FUNDING PHASE YEAR AMOUNT D R U C SAF C FY-97 2,000,000 TOTAL= 2,000,000
Z(VARIOUS)	99- 52.00	VARIOUS	0.000	RAIL PROTECTION ON VARIOUS ROUTES SCOPE: RR PROTECTION DEVICES	FUNDING PHASE YEAR AMOUNT D R U C SAF C FY-98 2,000,000 TOTAL= 2,000,000
Z(VARIOUS)	99- 52.10	VARIOUS	0.000	RAIL PROTECTION ON VARIOUS ROUTES SCOPE: RR PROTECTION DEVICES	FUNDING PHASE YEAR AMOUNT D R U C SAF C FY-99 2,000,000 TOTAL= 2,000,000
Z(VARIOUS)	99- 52.20	VARIOUS	0.000	RAIL PROTECTION ON VARIOUS ROUTES SCOPE: RR PROTECTIVE DEVICES	FUNDING PHASE YEAR AMOUNT D R U C SAF C FY-00 2,000,000 TOTAL= 2,000,000
Z(VARIOUS)	99- 85.00	VARIOUS	0.000	CONTINGENCY ACCOUNT HIGHWAY CONSTRUCTION SCOPE: CONTINGENCY ACCOUNT	FUNDING PHASE YEAR AMOUNT D R U C SP C FY-95 30,000,000 TOTAL= 30,000,000
Z(VARIOUS)	99- 86.00	VARIOUS	0.000	CONTINGENCY ACCOUNT HIGHWAY CONSTRUCTION SCOPE: CONTINGENCY ACCOUNT	FUNDING PHASE YEAR AMOUNT D R U C SP C FY-96 30,000,000 TOTAL= 30,000,000
Z(VARIOUS)	99- 86.01	VARIOUS	0.000	CONTINGENCY ACCOUNT HIGHWAY CONSTRUCTION SCOPE: CONTINGENCY ACCOUNT	FUNDING PHASE YEAR AMOUNT D R U C SP C FY-97 30,000,000 TOTAL= 30,000,000
Z(VARIOUS)	99- 86.02	VARIOUS	0.000	CONTINGENCY ACCOUNT HIGHWAY CONSTRUCTION SCOPE: CONTINGENCY ACCOUNT	FUNDING PHASE YEAR AMOUNT D R U C SP C FY-98 30,000,000 TOTAL= 30,000,000
Z(VARIOUS)	99- 86.03	VARIOUS	0.000	CONTINGENCY ACCOUNT HIGHWAY CONSTRUCTION SCOPE: CONTINGENCY ACCOUNT	FUNDING PHASE YEAR AMOUNT D R U C SP C FY-99 30,000,000 TOTAL= 30,000,000
Z(VARIOUS)	99- 86.04	VARIOUS	0.000	CONTINGENCY ACCOUNT HIGHWAY CONSTRUCTION SCOPE: CONTINGENCY ACCOUNT	FUNDING PHASE YEAR AMOUNT D R U C SP C FY-00 30,000,000 TOTAL= 30,000,000

KENTUCKY TRANSPORTATION CABINET
SIX YEAR HIGHWAY PLAN
FY-1995 THRU FY-2000

COUNTY	ITEM NO.	ROUTE	LENGTH	DESCRIPTION	FUNDING-SCHEDULING INFORMATION
Z(VARIOUS)	99- 99.00	VARIOUS	0.000	STATEWIDE PAVEMENT MARKER PROGRAM (MARKERS & STRIPING) SCOPE: SAFETY	FUNDING PHASE YEAR AMOUNT D R U C STP C FY-97 2,000,000 TOTAL= 2,000,000
Z(VARIOUS)	99- 106.00	VARIOUS	0.000	STATEWIDE PAVEMENT MARKER PROGRAM (MARKERS & STRIPING) SCOPE: SAFETY	FUNDING PHASE YEAR AMOUNT D R U C STP C FY-94 2,000,000 TOTAL= 2,000,000
Z(VARIOUS)	99- 107.00	VARIOUS	0.000	STATEWIDE PAVEMENT MARKER PROGRAM (MARKERS & STRIPING) SCOPE: SAFETY	FUNDING PHASE YEAR AMOUNT D R U C STP C FY-96 600,000 TOTAL= 600,000
Z(VARIOUS)	99- 108.00	VARIOUS	0.000	STATEWIDE PAVEMENT MARKER PROGRAM (MARKERS & STRIPING) SCOPE: SAFETY	FUNDING PHASE YEAR AMOUNT D R U C STP C FY-98 2,000,000 TOTAL= 2,000,000
Z(VARIOUS)	99- 109.00	VARIOUS	0.000	EARTHQUAKE MITIGATION PROGRAM FOR WESTERN KY. BRIDGES SCOPE: SEISMIC RETROFIT	FUNDING PHASE YEAR AMOUNT D R U C BRO C FY-94 350,000 BRO C FY-94 700,000 TOTAL= 1,050,000
Z(VARIOUS)	99- 110.50	VARIOUS	0.000	EARTHQUAKE MITIGATION PROGRAM FOR WESTERN KY. BRIDGES SCOPE: SEISMIC RETROFIT	FUNDING PHASE YEAR AMOUNT D R U C BRO C FY-96 1,000,000 TOTAL= 1,000,000
Z(VARIOUS)	99- 111.00	VARIOUS	0.000	EARTHQUAKE MITIGATION PROGRAM FOR WESTERN KY. BRIDGES SCOPE: SEISMIC RETROFIT	FUNDING PHASE YEAR AMOUNT D R U C BRO C FY-97 1,000,000 TOTAL= 1,000,000
Z(VARIOUS)	99- 113.00	VARIOUS	0.000	EARTHQUAKE MITIGATION PROGRAM FOR WESTERN KY. BRIDGES SCOPE: SEISMIC RETROFIT	FUNDING PHASE YEAR AMOUNT D R U C BRO C FY-98 1,000,000 TOTAL= 1,000,000
Z(VARIOUS)	99- 114.00	VARIOUS	0.000	STATEWIDE ON SYSTEM BRIDGE REPLACEMENT SCOPE: BRDG REPLCMT	FUNDING PHASE YEAR AMOUNT D R U C BRO C FY-00 4,000,000 TOTAL= 4,000,000
Z(VARIOUS)	99- 117.00	VARIOUS	0.000	STATEWIDE BRIDGE INSPECTION SCOPE: BRDG INSPECTION	FUNDING PHASE YEAR AMOUNT D R U C BRZ C FY-95 500,000 TOTAL= 500,000
Z(VARIOUS)	99- 118.00	VARIOUS	0.000	STATEWIDE BRIDGE INSPECTION SCOPE: BRDG INSPECTION	FUNDING PHASE YEAR AMOUNT D R U C BRZ C FY-96 500,000 TOTAL= 500,000
Z(VARIOUS)	99- 119.00	VARIOUS	0.000	STATEWIDE BRIDGE INSPECTION SCOPE: BRDG INSPECTION	FUNDING PHASE YEAR AMOUNT D R U C BRZ C FY-97 500,000 TOTAL= 500,000

KENTUCKY TRANSPORTATION CABINET
SIX YEAR HIGHWAY PLAN
FY-1995 THRU FY-2000

COUNTY	ITEM NO.	ROUTE	LENGTH	DESCRIPTION	FUNDING PHASE	YEAR	AMOUNT
Z(VARIOUS)	99- 120.00	VARIOUS	0.000	STATEWIDE BRIDGE INSPECTION SCOPE: BRDG INSPECTION	BRZ D R U C	FY-98 TOTAL=	500,000 500,000
Z(VARIOUS)	99- 122.00	VARIOUS	0.000	STATEWIDE BRIDGE INSPECTION SCOPE: BRDG INSPECTION	BRZ D R U C	FY-99 TOTAL=	500,000 500,000
Z(VARIOUS)	99- 123.00	VARIOUS	0.000	STATEWIDE BRIDGE INSPECTION SCOPE: BRDG INSPECTION	BRZ D R U C	FY-00 TOTAL=	500,000 500,000
Z(VARIOUS)	99- 131.00	VARIOUS	0.000	STATEWIDE HAZARD ELIMINATION SCOPE: SAFETY	SAF D R U C	FY-94 TOTAL=	2,000,000 2,000,000
Z(VARIOUS)	99- 131.01	VARIOUS	0.000	STATEWIDE HAZARD ELIMINATION SCOPE: SAFETY	SAF D R U C	FY-95 TOTAL=	4,700,000 4,700,000
Z(VARIOUS)	99- 133.00	VARIOUS	0.000	STATEWIDE HAZARD ELIMINATION SCOPE: SAFETY	SAF D R U C	FY-96 TOTAL=	5,200,000 5,200,000
Z(VARIOUS)	99- 134.00	VARIOUS	0.000	STATEWIDE HAZARD ELIMINATION SCOPE: SAFETY	SAF D R U C	FY-97 TOTAL=	7,000,000 7,000,000
Z(VARIOUS)	99- 135.00	VARIOUS	0.000	STATEWIDE HAZARD ELIMINATION SCOPE: SAFETY	SAF D R U C	FY-98 TOTAL=	2,000,000 2,000,000
Z(VARIOUS)	99- 148.00	VARIOUS	0.000	PAVEMENT MARKINGS FOR INTERSTATE AND PARKWAYS (MARKERS & STRIPING) SCOPE: SAFETY	NH D R U C	FY-95 TOTAL=	1,500,000 1,500,000
Z(VARIOUS)	99- 150.00	VARIOUS	0.000	PAVEMENT MARKINGS FOR INTERSTATE AND PARKWAYS (MARKERS & STRIPING) SCOPE: SAFETY	NH D R U C	FY-97 TOTAL=	1,000,000 1,000,000
Z(VARIOUS)	99- 151.00	VARIOUS	0.000	PAVEMENT MARKINGS FOR INTERSTATE AND PARKWAYS (MARKERS & STRIPING) SCOPE: SAFETY	NH D R U C	FY-99 TOTAL=	1,500,000 1,500,000
Z(VARIOUS)	99- 151.10	VARIOUS	0.000	PAVEMENT MARKINGS FOR INTERSTATE AND PARKWAYS (MARKERS & STRIPING) SCOPE: SAFETY	NH D R U C	FY-00 TOTAL=	1,500,000 1,500,000

KENTUCKY TRANSPORTATION CABINET
SIX YEAR HIGHWAY PLAN
FY-1995 THRU FY-2000

COUNTY	ITEM NO.	ROUTE	LENGTH	DESCRIPTION	FUNDING PHASE	YEAR	AMOUNT
Z(VARIOUS)	99- 152.00	VARIOUS	0.000	WETLANDS BANKING AND MITIGATION SCOPE: MITIGATION	STP D R U C	FY-94 TOTAL=	950,000 950,000
Z(VARIOUS)	99- 179.10	VARIOUS	0.000	CONTINGENCY ACCOUNT FOR PROJECT COST OVERRUNS SCOPE: CONTINGENCY ACCOUNT	BP D R U C	FY-95 TOTAL=	7,000,000 7,000,000
Z(VARIOUS)	99- 190.01	VARIOUS	0.000	PURCHASE PERRYVILLE BATTLEFIELD PROPERTY; TRANSP. ENHANCEMENT SCOPE: TRANSP. ENHANCEMENT	TE D R U C	FY-94 TOTAL=	2,000,000 2,000,000
Z(VARIOUS)	99- 190.02	VARIOUS	0.000	PURCHASE HISTORIC PROPERTY AT SOUTH UNION, TRANSP. ENHANCEMENT SCOPE: TRANSP. ENHANCEMENT	TE D R U C	FY-94 TOTAL=	375,000 375,000
Z(VARIOUS)	99- 191.00	VARIOUS	0.000	STATEWIDE TRANSPORTAT ION ENHANCEMENT SCOPE: TRANSP. ENHANCEMENT	TE D R U C	FY-94 TOTAL=	11,000,000 11,000,000
Z(VARIOUS)	99- 192.00	VARIOUS	0.000	STATEWIDE TRANSPORTAT ION ENHANCEMENT SCOPE: TRANSP. ENHANCEMENT	TE D R U C	FY-95 TOTAL=	5,500,000 5,500,000
Z(VARIOUS)	99- 193.00	VARIOUS	0.000	STATEWIDE TRANSPORTAT ION ENHANCEMENT SCOPE: TRANSP. ENHANCEMENT	TE D R U C	FY-96 TOTAL=	9,000,000 9,000,000
Z(VARIOUS)	99- 194.00	VARIOUS	0.000	STATEWIDE TRANSPORTAT ION ENHANCEMENT SCOPE: TRANSP. ENHANCEMENT	TE D R U C	FY-97 TOTAL=	9,000,000 9,000,000
Z(VARIOUS)	99- 195.00	VARIOUS	0.000	STATEWIDE TRANSPORTAT ION ENHANCEMENT SCOPE: TRANSP. ENHANCEMENT	TE D R U C	FY-98 TOTAL=	9,000,000 9,000,000
Z(VARIOUS)	99- 195.01	VARIOUS	0.000	STATEWIDE TRANSPORTAT ION ENHANCEMENT SCOPE: TRANSP. ENHANCEMENT	TE D R U C	FY-99 TOTAL=	9,000,000 9,000,000
Z(VARIOUS)	99- 195.02	VARIOUS	0.000	STATEWIDE TRANSPORTAT ION ENHANCEMENT SCOPE: TRANSP. ENHANCEMENT	TE D R U C	FY-00 TOTAL=	9,000,000 9,000,000
Z(VARIOUS)	99- 199.00	VARIOUS	0.000	TRAFFIC INDUCTANCE LOOP INSTALLATION FOR TRAFFIC COUNTING SCOPE:	STP D R U C	FY-94 TOTAL=	215,000 215,000

KENTUCKY TRANSPORTATION CABINET
SIX YEAR HIGHWAY PLAN
FY-1995 THRU FY-2000

COUNTY	ITEM NO.	ROUTE	LENGTH	DESCRIPTION	FUNDING-SCHEDULING INFORMATION
Z(VARIOUS)	99- 200.00	VARIOUS	0.000	TRAFFIC INDUCTANCE LOOP INSTALLATION FOR TRAFFIC COUNTING SCOPE:	FUNDING PHASE YEAR AMOUNT D R U C STP C FY-95 370,000 TOTAL= 370,000
Z(VARIOUS)	99- 203.00	VARIOUS	0.000	STATEWIDE PAVEMENT REHABILITATION SCOPE: RESTN REHAB	FUNDING PHASE YEAR AMOUNT D R U C IM C FY-99 22,000,000 TOTAL= 22,000,000
Z(VARIOUS)	99- 204.00	VARIOUS	0.000	STATEWIDE PAVEMENT REHABILITATION SCOPE: RESTN REHAB	FUNDING PHASE YEAR AMOUNT D R U C IM C FY-00 18,000,000 TOTAL= 18,000,000
Z(VARIOUS)	99- 204.50	VARIOUS	0.000	STATEWIDE OFF-SYSTEM BRIDGE DESIGN SCOPE: BRDG REPLCMT	FUNDING PHASE YEAR AMOUNT BRZ D R U C FY-94 2,000,000 TOTAL= 2,000,000
Z(VARIOUS)	99- 205.00	VARIOUS	0.000	STATEWIDE OFF-SYSTEM BRIDGE DESIGN SCOPE: BRDG REPLCMT	FUNDING PHASE YEAR AMOUNT BRZ D R U C FY-95 2,000,000 TOTAL= 2,000,000
Z(VARIOUS)	99- 205.01	VARIOUS	0.000	STATEWIDE OFF-SYSTEM BRIDGE DESIGN SCOPE: BRDG REPLCMT	FUNDING PHASE YEAR AMOUNT BRZ D R U C FY-96 2,000,000 TOTAL= 2,000,000
Z(VARIOUS)	99- 205.02	VARIOUS	0.000	STATEWIDE OFF-SYSTEM BRIDGE DESIGN SCOPE: BRDG REPLCMT	FUNDING PHASE YEAR AMOUNT BRZ D R U C FY-98 1,000,000 TOTAL= 1,000,000
Z(VARIOUS)	99- 206.00	VARIOUS	0.000	STATEWIDE HAZARD ELIMINATION SCOPE: SAFETY	FUNDING PHASE YEAR AMOUNT D R U C SAF C FY-99 7,000,000 TOTAL= 7,000,000
Z(VARIOUS)	99- 206.01	VARIOUS	0.000	STATEWIDE HAZARD ELIMINATION SCOPE: SAFETY	FUNDING PHASE YEAR AMOUNT D R U C SAF C FY-00 7,000,000 TOTAL= 7,000,000
Z(VARIOUS)	99- 211.00	1-75	0.000	ADVANTAGE I-75 SCOPE:	FUNDING PHASE YEAR AMOUNT D R U C SP C FY-95 100,000 TOTAL= 100,000
Z(VARIOUS)	99- 212.00	1-75	0.000	ADVANTAGE I-75 SCOPE:	FUNDING PHASE YEAR AMOUNT D R U C SP C FY-96 100,000 TOTAL= 100,000
Z(VARIOUS)	99- 213.00	VARIOUS	0.000	NON-ATTAINMENT AREAS, STATEWIDE CHAQ FUNDED PROJECTS SCOPE: CONGEST. MITIGATION	FUNDING PHASE YEAR AMOUNT D R U C CH C FY-94 869,000 TOTAL= 869,000

KENTUCKY TRANSPORTATION CABINET
SIX YEAR HIGHWAY PLAN
FY-1995 THRU FY-2000

COUNTY	ITEM NO.	ROUTE	LENGTH	DESCRIPTION	FUNDING-SCHEDULING INFORMATION
Z(VARIOUS)	99- 214.00	VARIOUS	0.000	NON-ATTAINMENT AREAS, STATEWIDE CMAQ FUNDED PROJECTS SCOPE: CONGEST. MITIGATION	FUNDING PHASE YEAR AMOUNT D R U C CM FY-95 1,000,000 TOTAL= 1,000,000
Z(VARIOUS)	99- 215.00	VARIOUS	0.000	STATEWIDE CMAQ FUNDED PROJECTS SCOPE: CONGEST. MITIGATION	FUNDING PHASE YEAR AMOUNT D R U C CM FY-96 1,000,000 TOTAL= 1,000,000
Z(VARIOUS)	99- 216.00	VARIOUS	0.000	STATEWIDE CMAQ FUNDED PROJECTS SCOPE: CONGEST. MITIGATION	FUNDING PHASE YEAR AMOUNT D R U C CM FY-97 4,000,000 TOTAL= 4,000,000
Z(VARIOUS)	99- 217.00	VARIOUS	0.000	NON-ATTAINMENT AREAS, STATEWIDE CMAQ FUNDED PROJECTS SCOPE: CONGEST. MITIGATION	FUNDING PHASE YEAR AMOUNT D R U C CM FY-98 4,000,000 TOTAL= 4,000,000
Z(VARIOUS)	99- 218.00	VARIOUS	0.000	NON-ATTAINMENT AREAS, STATEWIDE CMAQ FUNDED PROJECTS SCOPE: CONGEST. MITIGATION	FUNDING PHASE YEAR AMOUNT D R U C CM FY-99 2,000,000 TOTAL= 2,000,000
Z(VARIOUS)	99- 219.00	VARIOUS	0.000	NON-ATTAINMENT AREAS, STATEWIDE CMAQ FUNDED PROJECTS SCOPE: CONGEST. MITIGATION	FUNDING PHASE YEAR AMOUNT D R U C CM FY-00 2,000,000 TOTAL= 2,000,000
Z(VARIOUS)	99- 220.00	VARIOUS	0.000	STATEWIDE PARKWAY SIGN REHABILITATION & REPLACEMENT SCOPE: RESTN REHAB	FUNDING PHASE YEAR AMOUNT SP D R U C SP FY-97 50,000 FY-97 750,000 TOTAL= 800,000
Z(VARIOUS)	99- 225.00	VARIOUS	0.000	SPECIALIZED CONTRACTS SCOPE:	FUNDING PHASE YEAR AMOUNT SP D R U C SP FY-95 452,000 TOTAL= 452,000
Z(VARIOUS)	99- 226.00	VARIOUS	0.000	SPECIALIZED CONTRACTS SCOPE:	FUNDING PHASE YEAR AMOUNT SP D R U C SP FY-96 452,000 TOTAL= 452,000
Z(VARIOUS)	99- 227.00	VARIOUS	0.000	PAVEMENT EVALUATION EQUIPMENT SCOPE:	FUNDING PHASE YEAR AMOUNT D R U C NH C FY-95 143,000 TOTAL= 143,000